

South Ghost

Natural Regions and Subregions

Ghost River
W'nness

Lake
Minnewanka

S o u t h

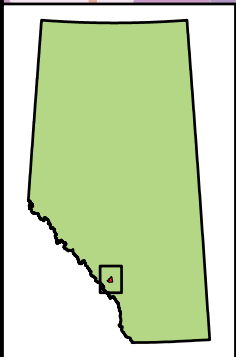
G h o s t

Canmore

Bow River

1A

K a n a n a s k i s



Projection: 10TM (NAD 1983)





Data Sources: AltaLIS, Alberta Wilderness Association, Alberta Community Development, Miistakis Institute of the Rockies, and Geogratis - Natural Resources Canada
Cartographer: S. Nichols (Revised: August, 2010)



Alberta Wilderness Association

0 1.25 2.5 5 Km

Natural Subregions

-  Alpine
-  Montane
-  Subalpine
-  Upper Foothills