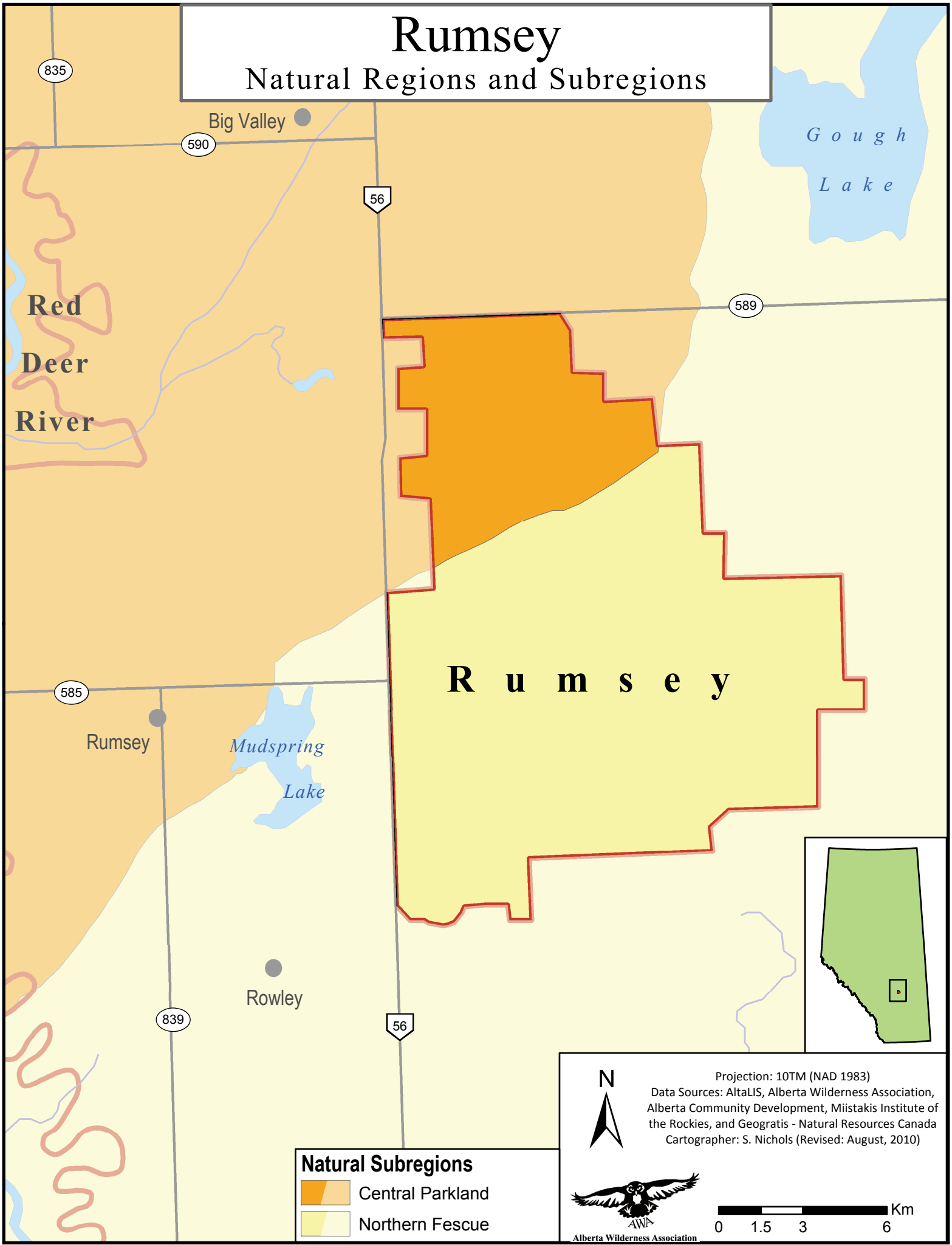




# Rumsey



## Natural Regions and Subregions



**Natural Subregions**

-  Central Parkland
-  Northern Fescue

Projection: 10TM (NAD 1983)  
Data Sources: AltaLIS, Alberta Wilderness Association, Alberta Community Development, Miistakis Institute of the Rockies, and Geogratis - Natural Resources Canada  
Cartographer: S. Nichols (Revised: August, 2010)



0 1.5 3 6 Km