

Kakwa

Coal Development Policy Categories

British Columbia

Wapiti River

40

Kakwa River

Smoky River

K a k w a





Kakwa
Wildland

Little
Smoky

Willmore
Wilderness

Grande
Cache

Coal Policy Categories

-  Category 1 *No exploration; no development.*
-  Category 2 *Limited exploration under strict control; restricted development - underground or in-situ only.*
-  Category 3 *Exploration permitted; restricted development.*
-  Category 4 *Exploration permitted; development permitted.*



Projection: 10TM (NAD 1983)
Data Sources: AltaLIS, Alberta Wilderness Association,
Alberta Community Development, Alberta Energy,
Miistakis Institute of the Rockies, and Geogratis - Natural
Resources Canada. Cartographer: S. Nichols
(Revised: May, 2021)



Alberta Wilderness Association

0 5 10 20 Km