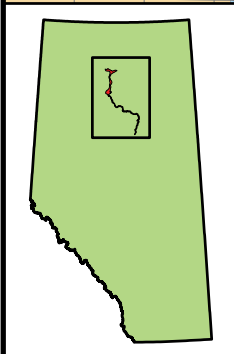




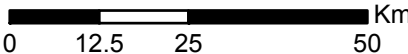
Wabasca River

Township and Range (W4/W5)




 Projection: 10TM (NAD 1983)
 Data Sources: AltaLIS, Alberta Wilderness Association, Alberta Community Development, Miistakis Institute of the Rockies, and Geogratia - Natural Resources Canada
 Cartographer: S. Nichols (Revised: August, 2010)


 Alberta Wilderness Association


 0 12.5 25 50 Km