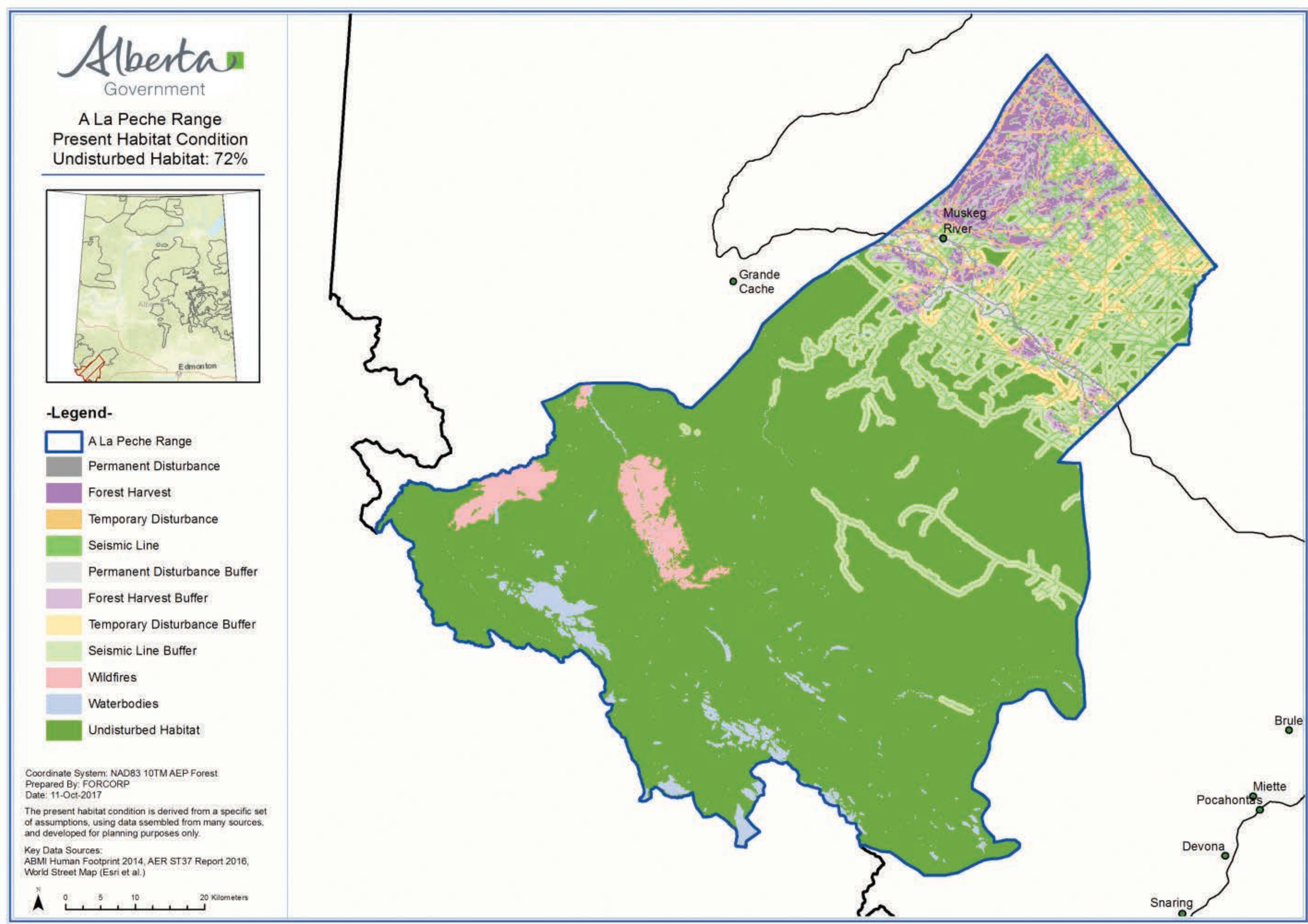
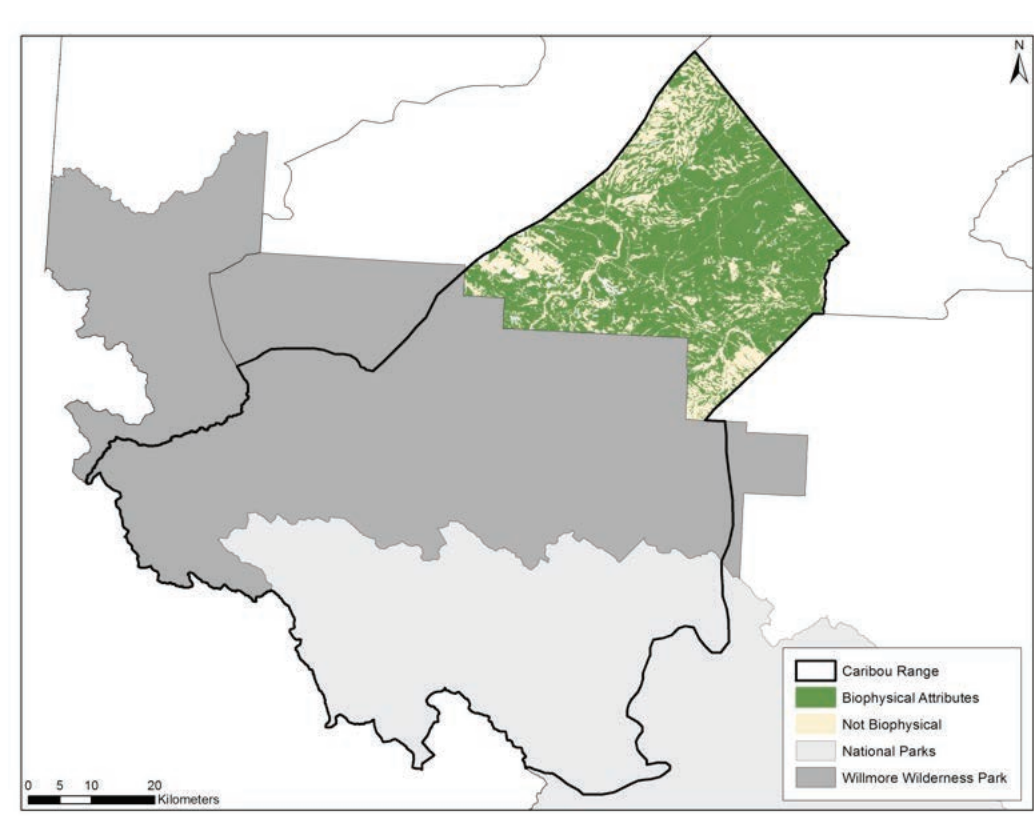
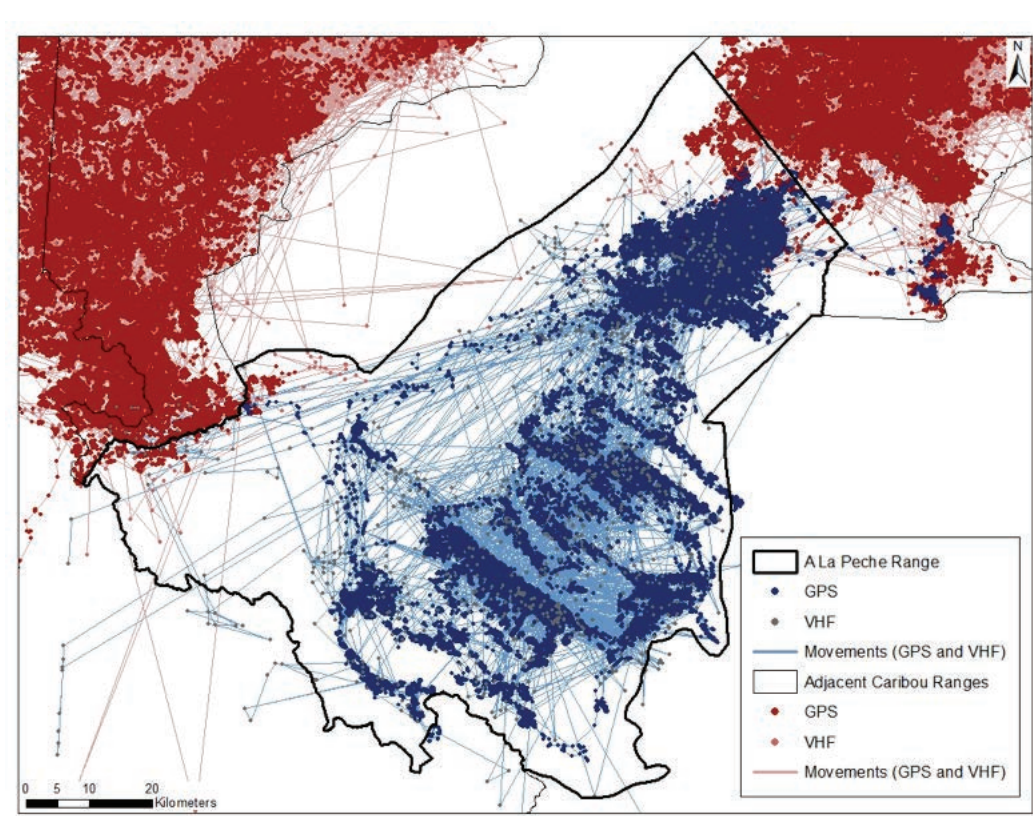


Engagement and Planning

Current State of the A La Peche Caribou Range



Locations from radio-collared A La Peche caribou and neighbouring caribou populations. Data collected 1980-2017.



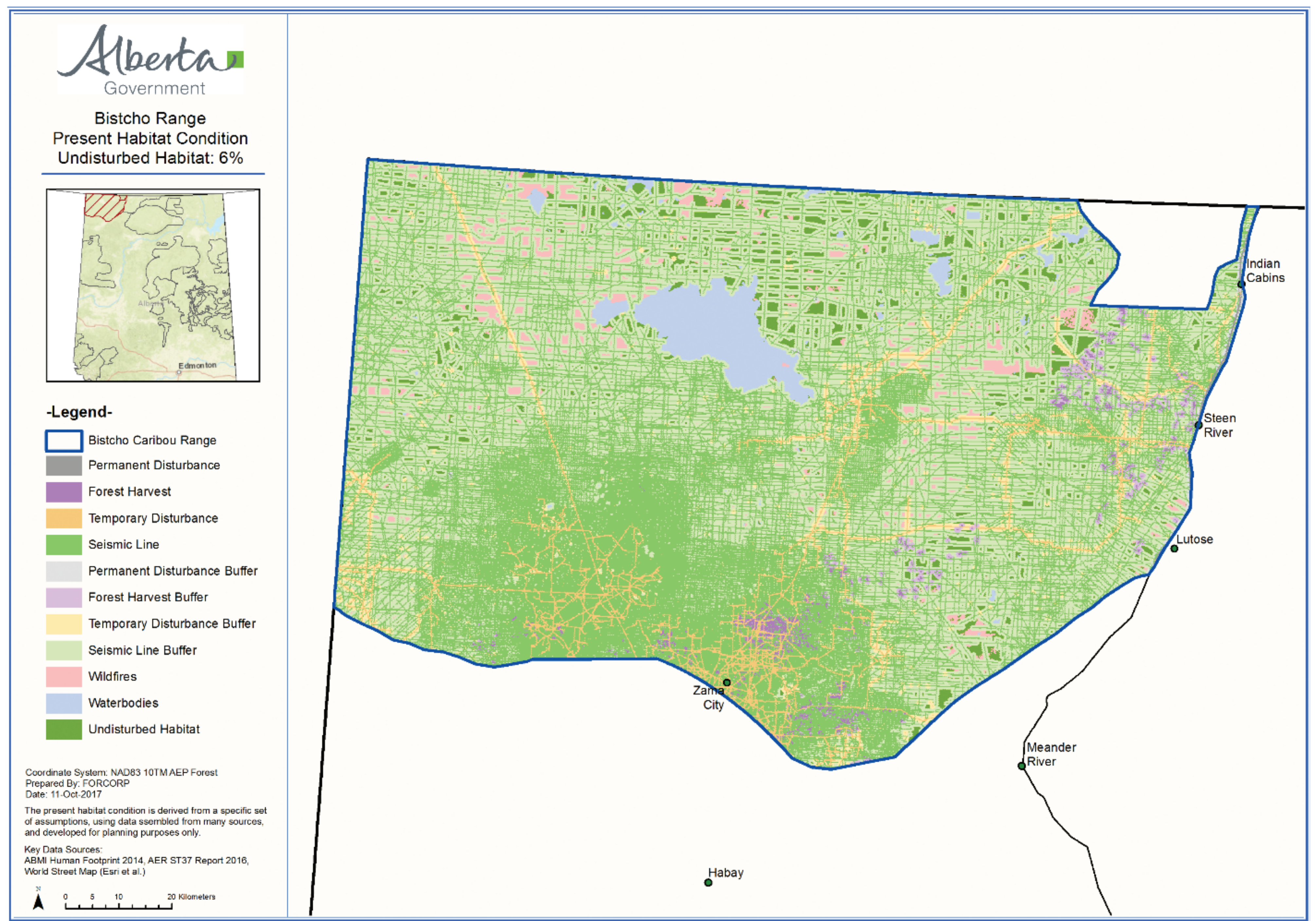
Current availability of caribou biophysical habitat in the A La Peche caribou range

Summary of Habitat Disturbance

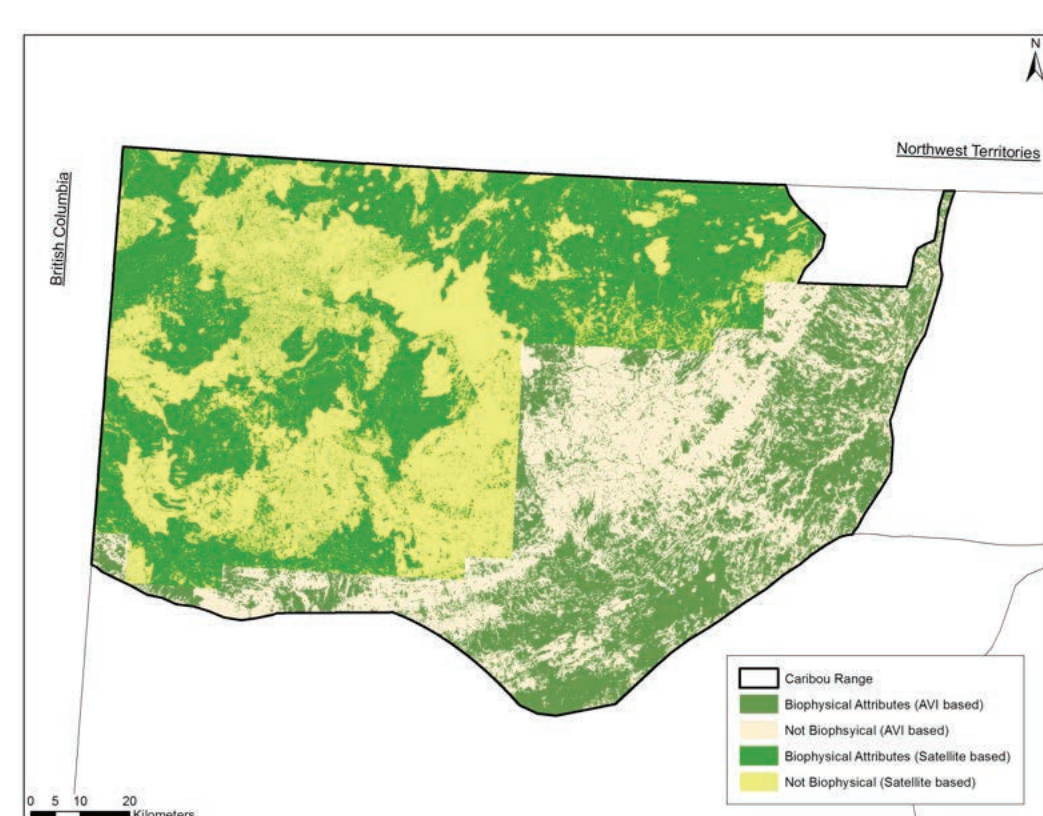
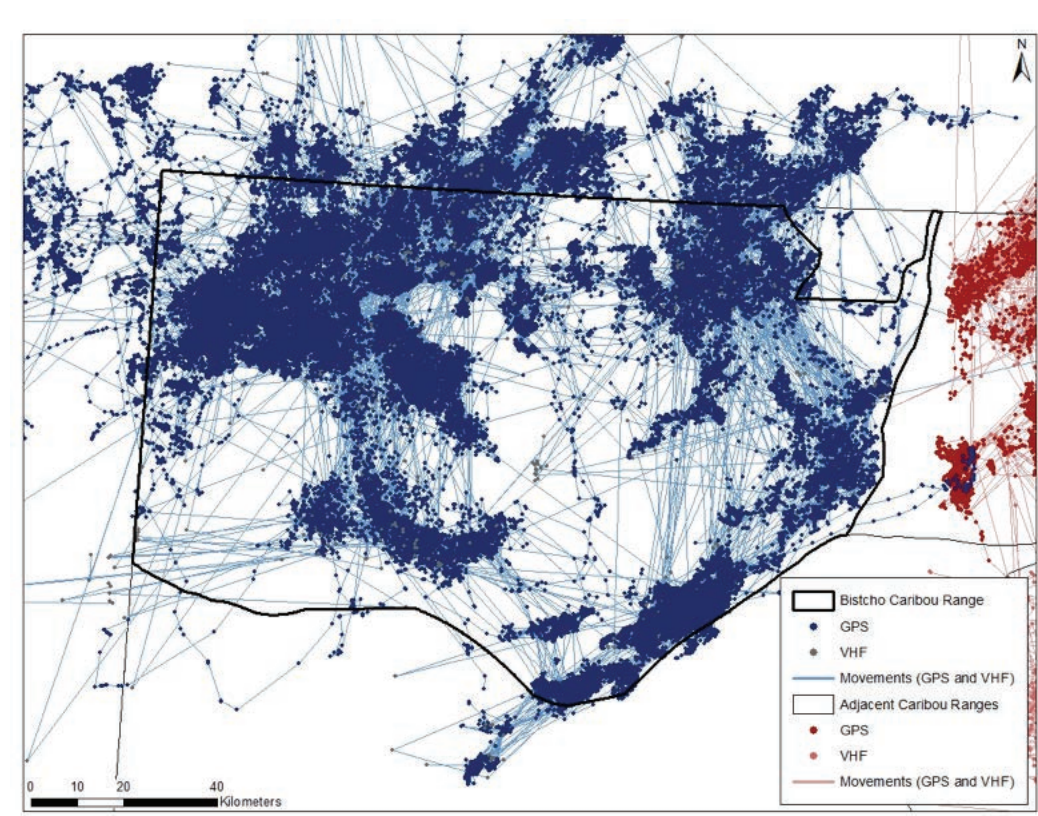
Time	Range Size (ha)	Total Wildfire Disturbance	Anthropogenic Disturbance				Total Anthropogenic Disturbance	Total Undisturbed Habitat
			Seismic Line Disturbance	Forest Harvest Disturbance	Permanent	Temporary Disturbance		
Present	166,467	<1%	84%	34%	6%	36%	88%	72%

Engagement and Planning

Current State of the Bistcho Caribou Range



Locations from radio-collared Bistcho caribou and neighbouring caribou populations. Data collected 2004-2017.



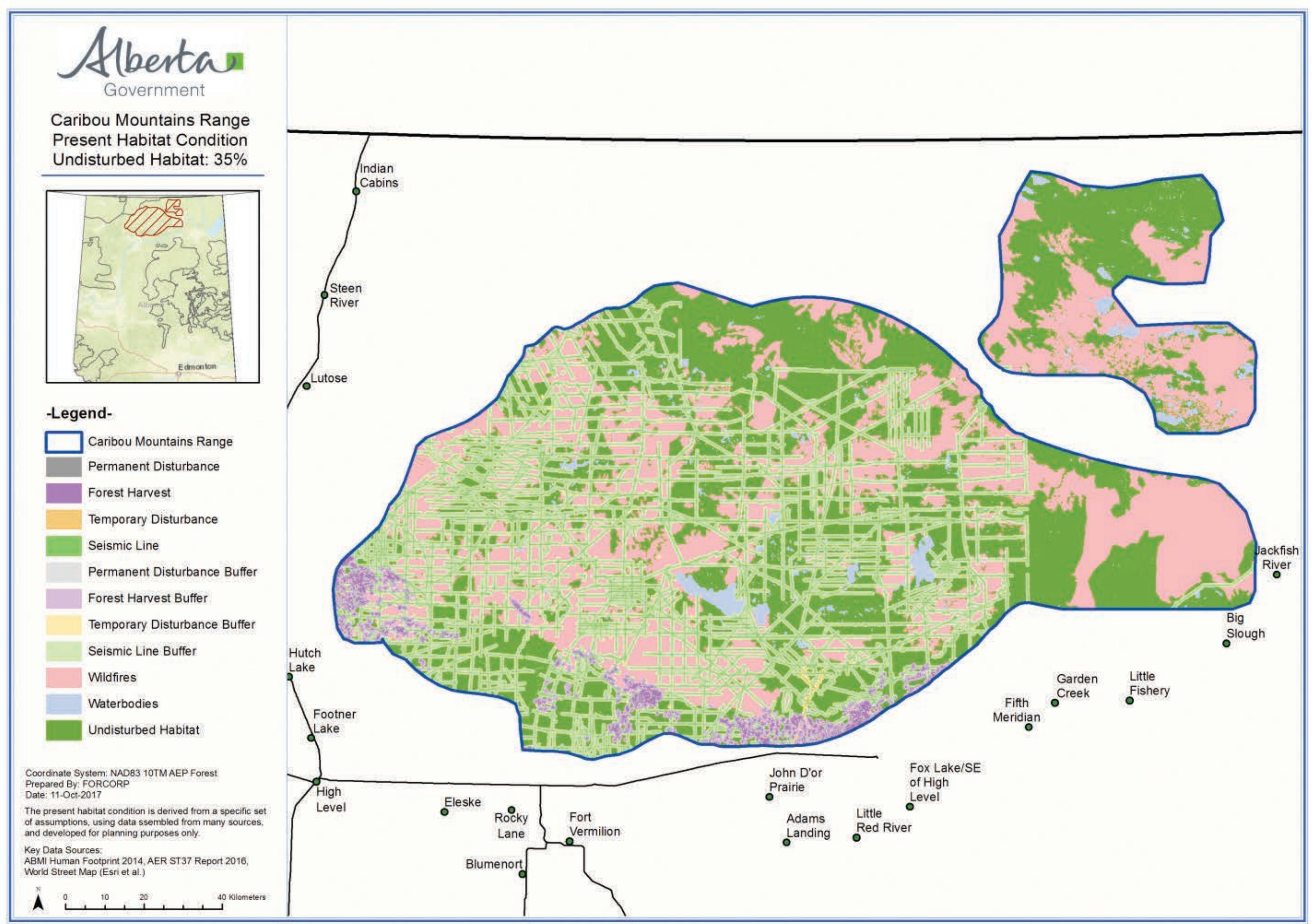
Current availability of caribou biophysical habitat in the Bistcho caribou range.

Summary of Habitat Disturbance

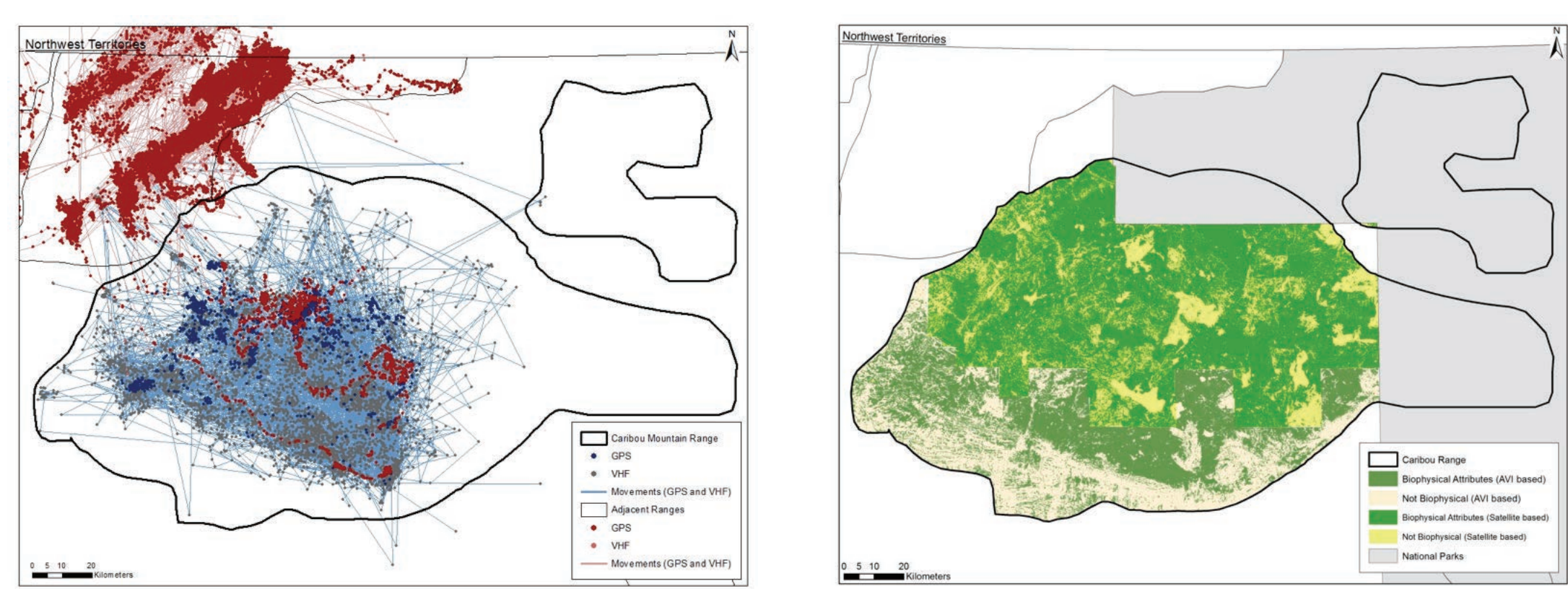
Time	Range Size (ha)	Total Wildfire Disturbance	Anthropogenic Disturbance				Total Anthropogenic Disturbance	Total Undisturbed Habitat
			Seismic Line Disturbance	Forest Harvest Disturbance	Permanent	Temporary Disturbance		
Present	1,435,810	32%	91%	4%	1%	16%	91%	6%

Engagement and Planning

Current State of the Caribou Mountains Range



Locations from radio-collared Caribou Mountains range and neighbouring caribou populations. Data collected 1995-2017.



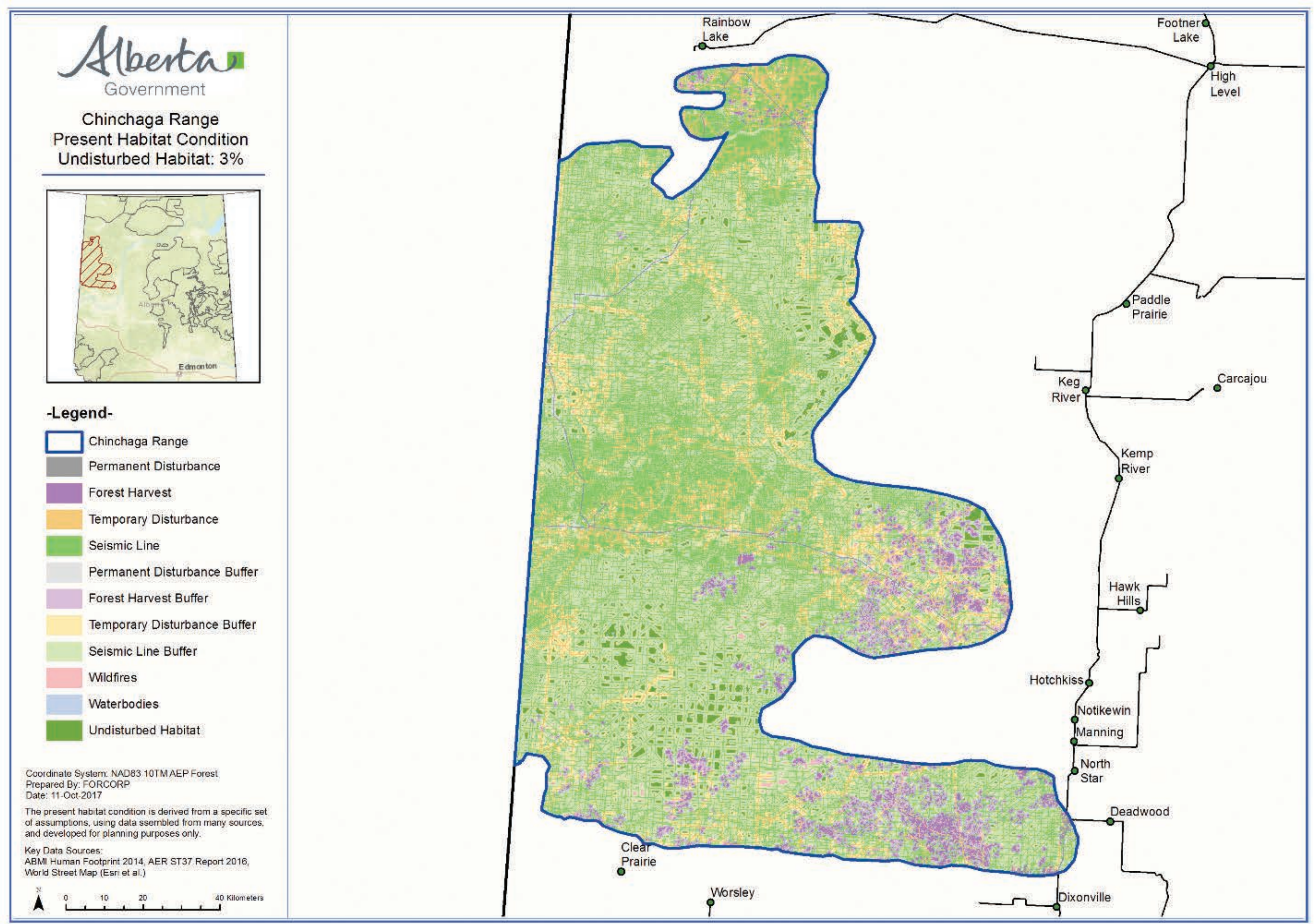
Current availability of caribou biophysical habitat in the Caribou Mountains range

Summary of Habitat Disturbance

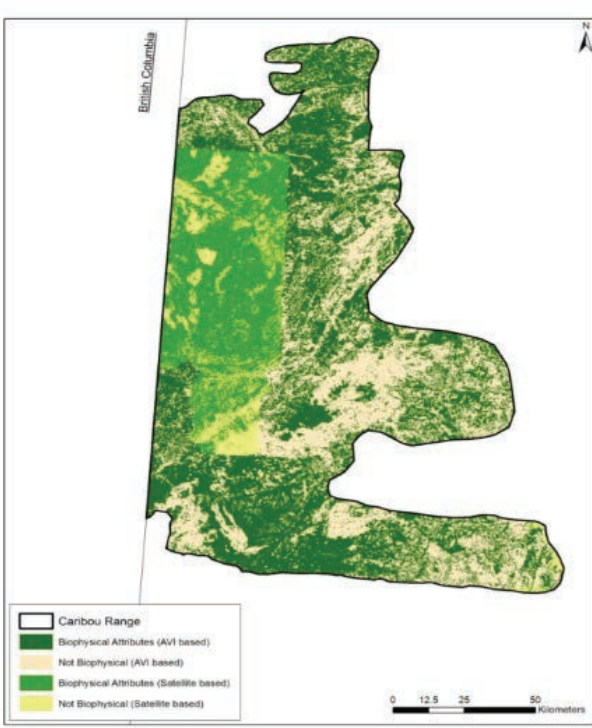
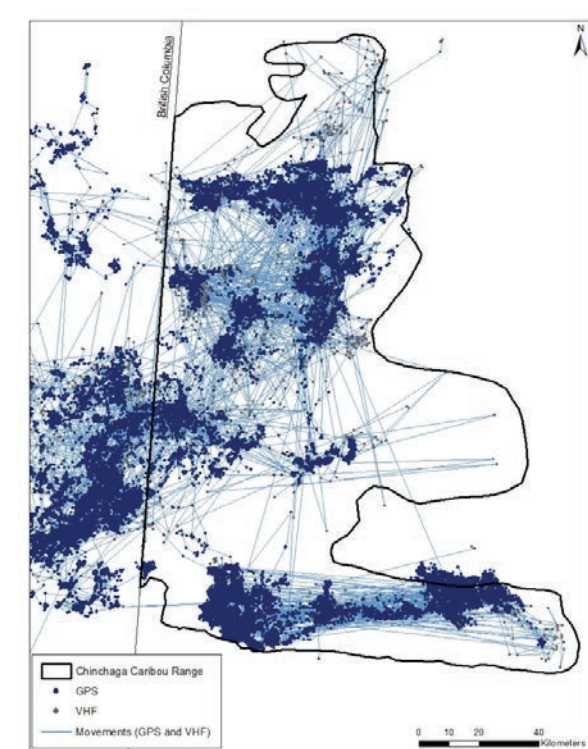
Time	Range Size (ha)	Total Wildfire Disturbance	Anthropogenic Disturbance				Total Anthropogenic Disturbance	Total Undisturbed Habitat
			Seismic Line Disturbance	Forest Harvest Disturbance	Permanent	Temporary Disturbance		
Present	2,065,873	45%	36%	4%	<1%	1%	37%	35%

Engagement and Planning

Current State of the Chinchaga Caribou Range



Locations from radio-collared Chinchaga caribou range and neighbouring caribou populations. Data collected 1995-2017.



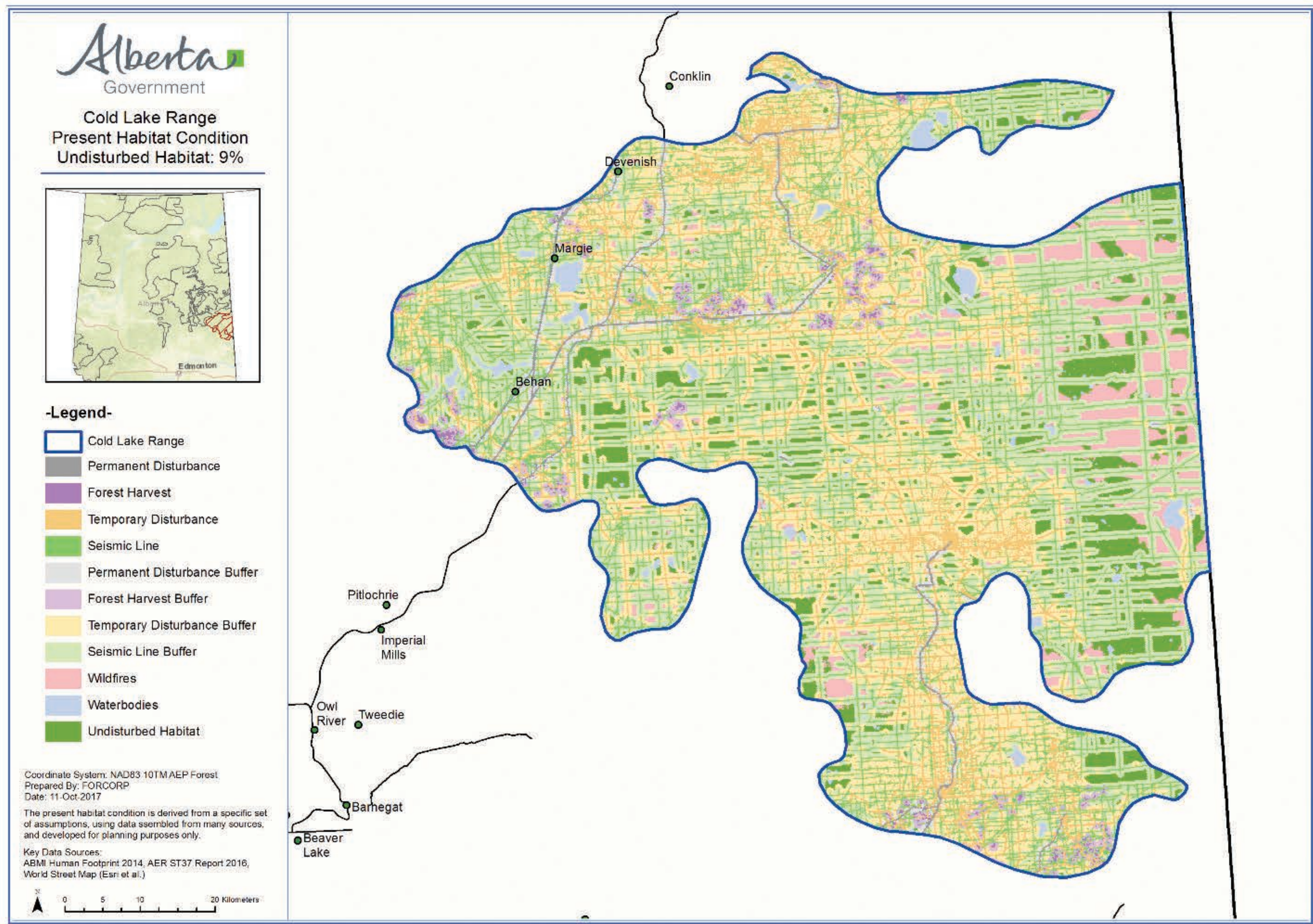
Current availability of caribou biophysical habitat in the Chinchaga caribou range

Summary of Habitat Disturbance

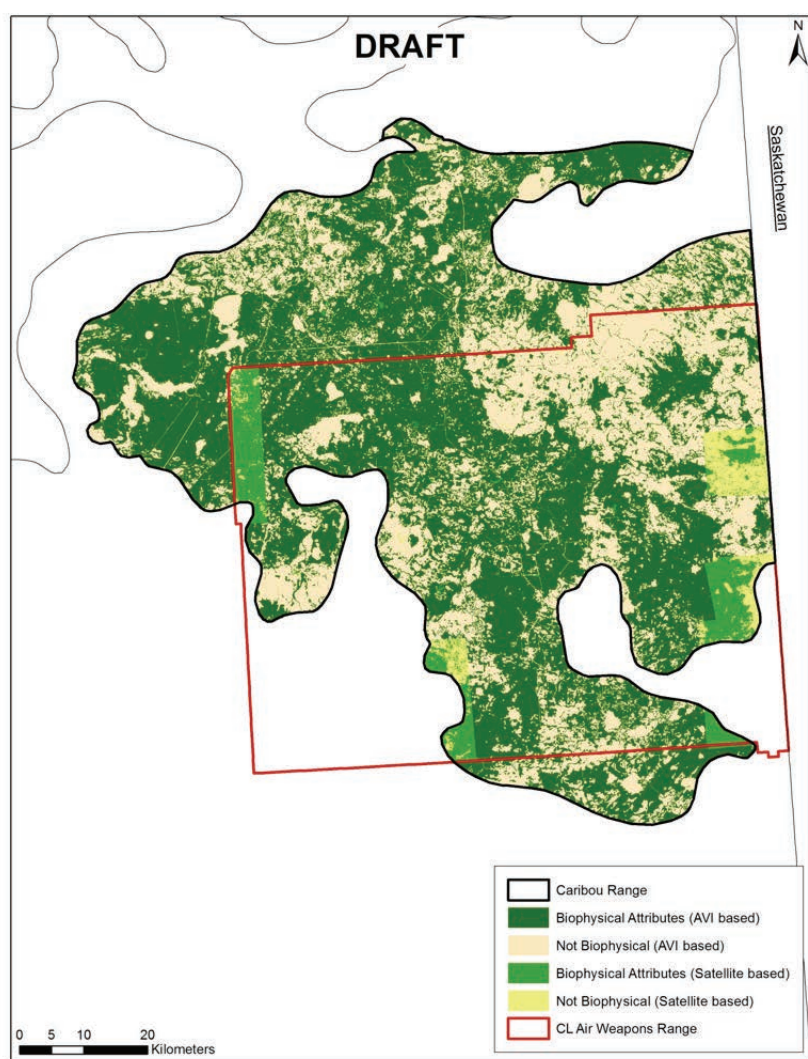
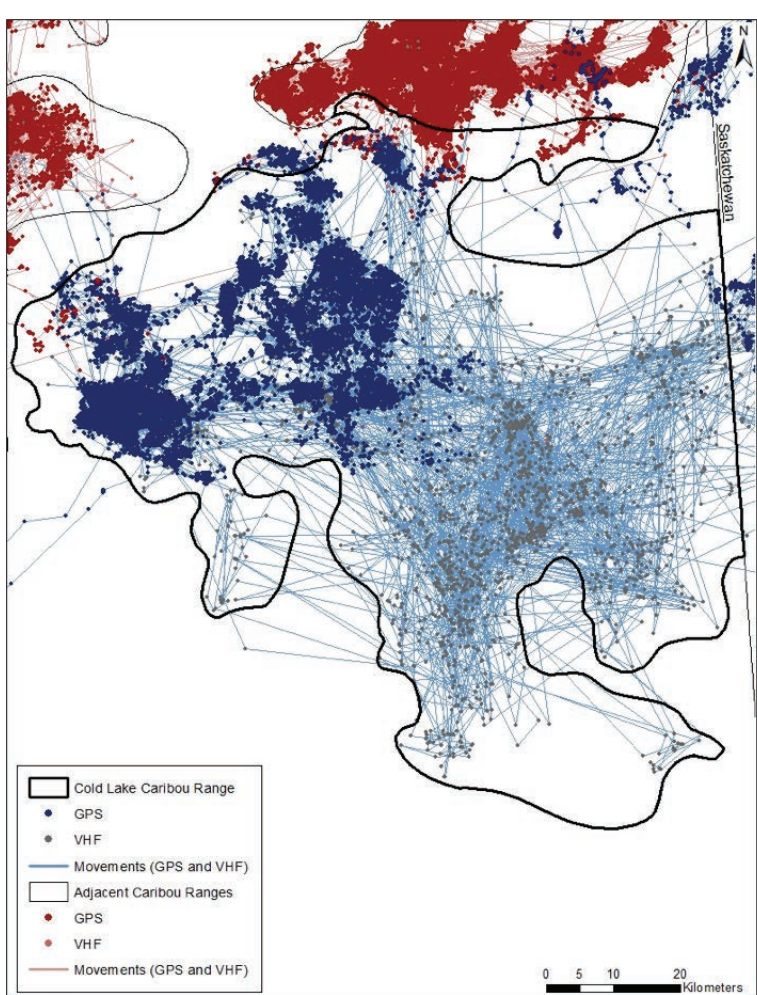
Time	Range Size (ha)	Total Wildfire Disturbance	Anthropogenic Disturbance				Total Anthropogenic Disturbance	Total Undisturbed Habitat
			Seismic Line Disturbance	Forest Harvest Disturbance	Permanent	Temporary Disturbance		
Present	1,764,364	12%	96%	13%	3%	29%	97%	3%

Engagement and Planning

Current State of the Cold Lake Caribou Range



Locations from radio-collared Cold Lake caribou and neighbouring caribou populations. Data collected 1998-2017.



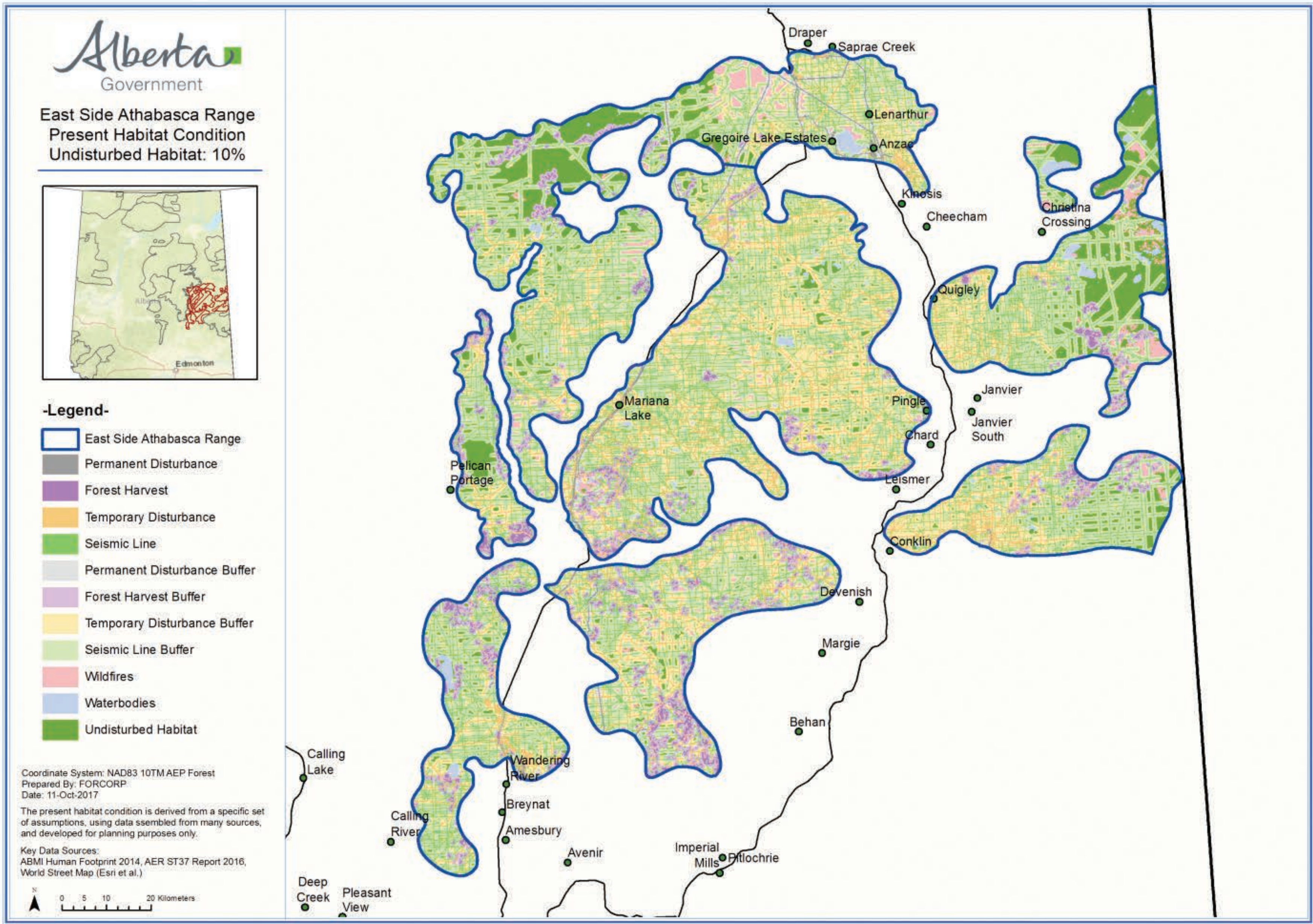
Current availability of caribou biophysical habitat in the Cold Lake caribou range

Summary of Habitat Disturbance

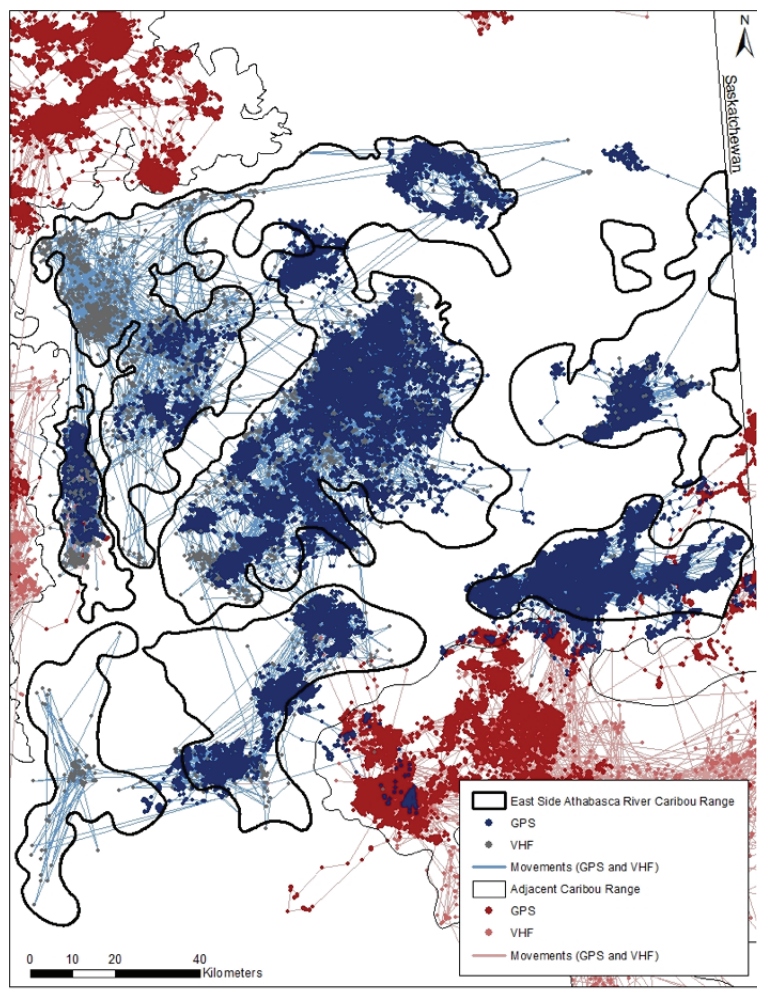
Time	Range Size (ha)	Total Wildfire Disturbance	Anthropogenic Disturbance				Total Anthropogenic Disturbance	Total Undisturbed Habitat
			Seismic Line Disturbance	Forest Harvest Disturbance	Permanent	Temporary Disturbance		
Present	672,422	30%	80%	4%	5%	48%	87%	9%

Engagement and Planning

Current State of the East Side of the Athabasca River Caribou Range



Locations from radio-collared ESAR caribou and neighbouring caribou populations. Data collected 1992-2017.



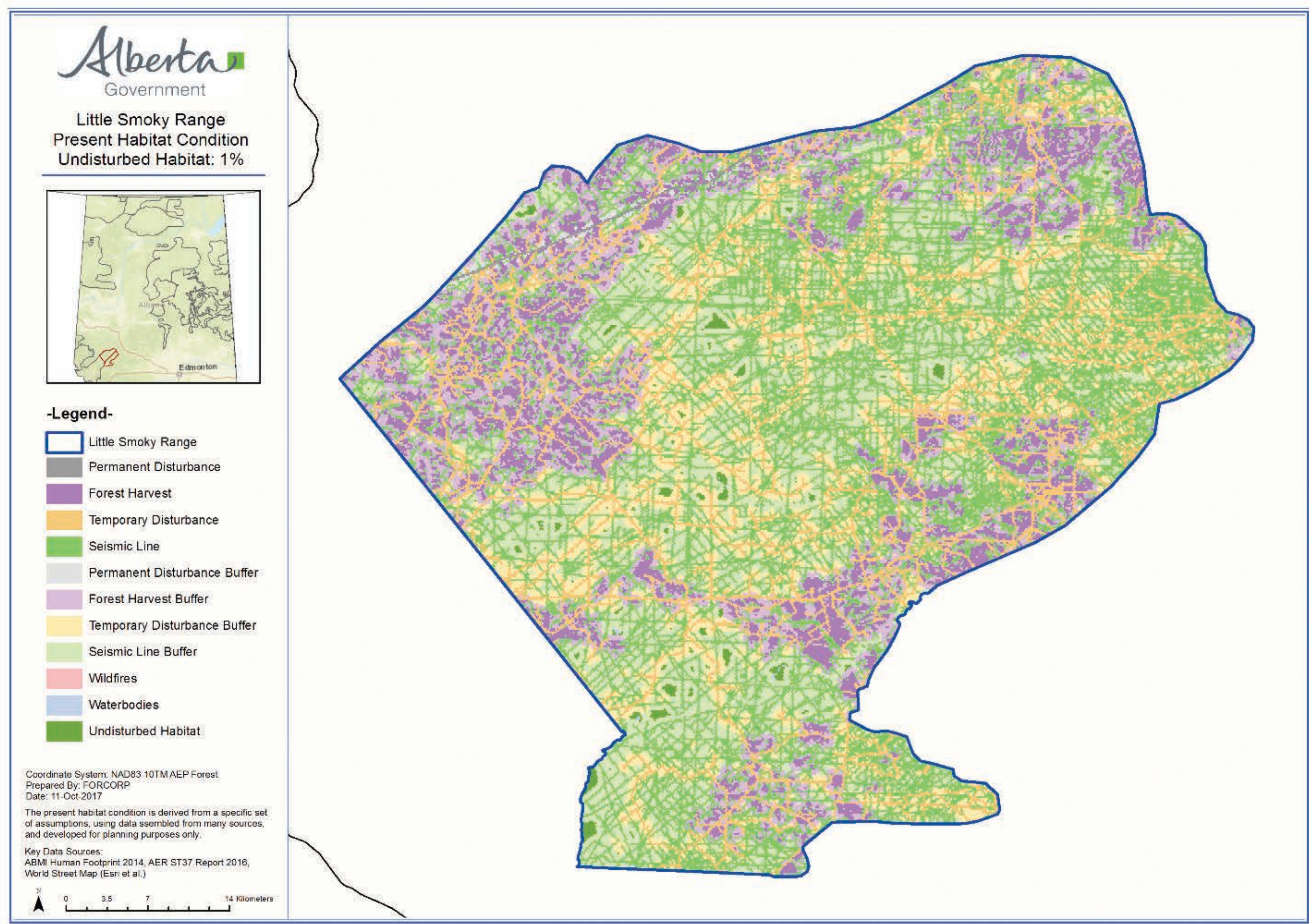
Current availability of caribou biophysical habitat in the ESAR caribou range

Summary of Habitat Disturbance

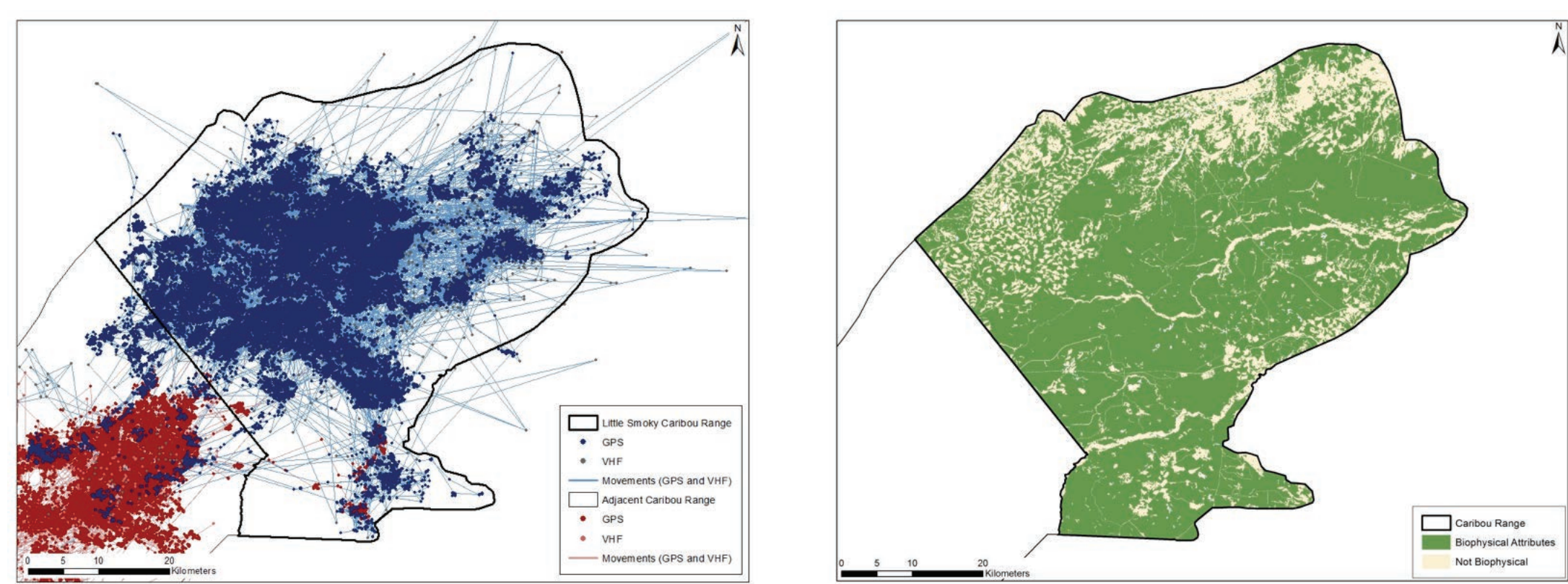
Time	Range Size (ha)	Total Wildfire Disturbance	Anthropogenic Disturbance				Total Anthropogenic Disturbance	Total Undisturbed Habitat
			Seismic Line Disturbance	Forest Harvest Disturbance	Permanent	Temporary Disturbance		
Present	1,315,980	32%	84%	13%	3%	41%	88%	10%

Engagement and Planning

Current State of the Little Smoky Caribou Range



Locations from radio-collared Little Smoky caribou and neighbouring caribou populations. Data collected 1981-2017.



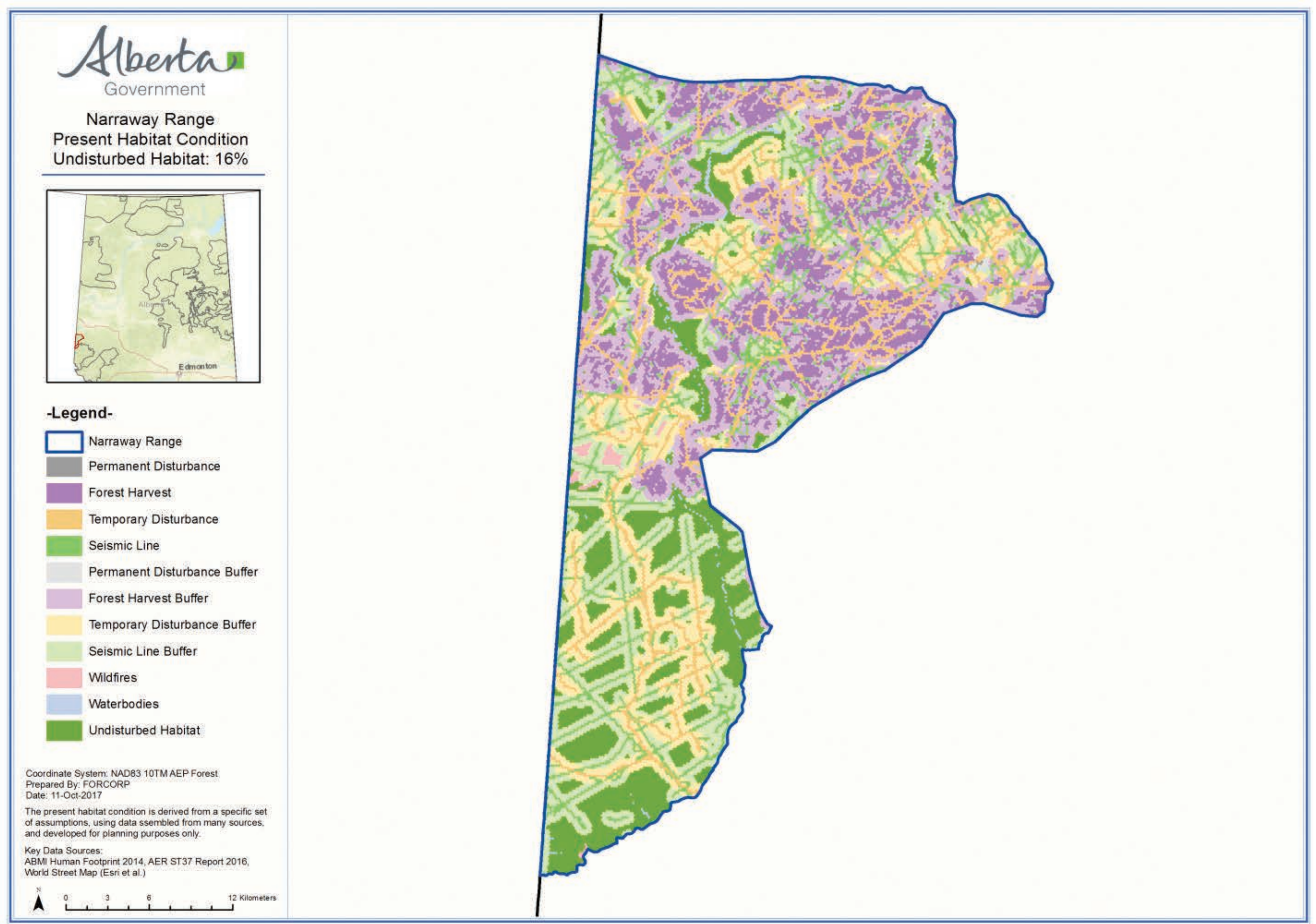
Current availability of caribou biophysical habitat in the Little Smoky caribou range

Summary of Habitat Disturbance

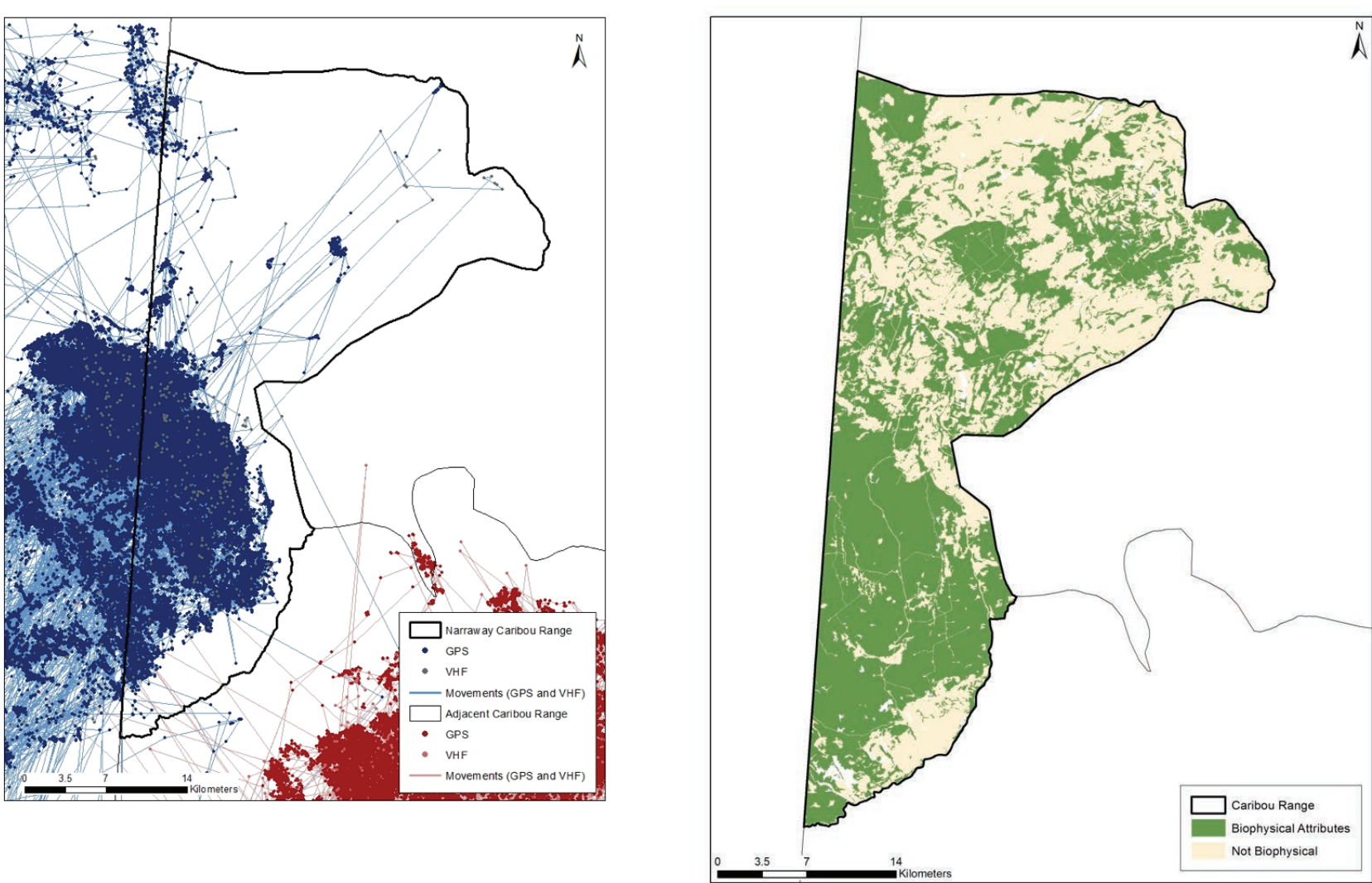
Time	Range Size (ha)	Total Wildfire Disturbance	Anthropogenic Disturbance				Total Anthropogenic Disturbance	Total Undisturbed Habitat
			Seismic Line Disturbance	Forest Harvest Disturbance	Permanent	Temporary Disturbance		
Present	308,380	<1%	98%	38%	1%	56%	99%	1%

Engagement and Planning

Current State of the Narraway Caribou Range



Locations from radio-collared Narraway caribou and neighbouring caribou populations. Data collected 1995-2017.



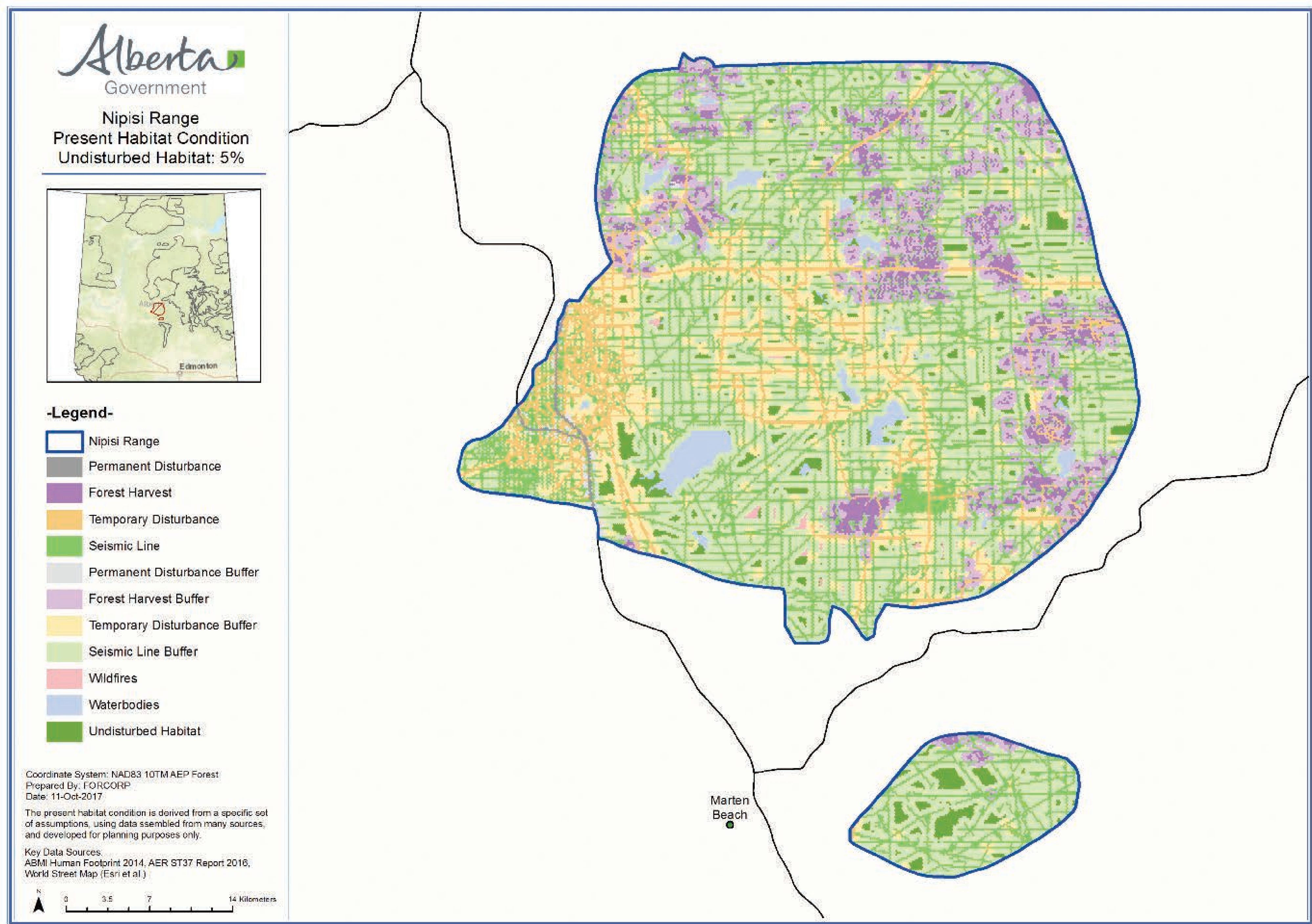
Current availability of caribou biophysical habitat in the Narraway caribou range

Summary of Habitat Disturbance

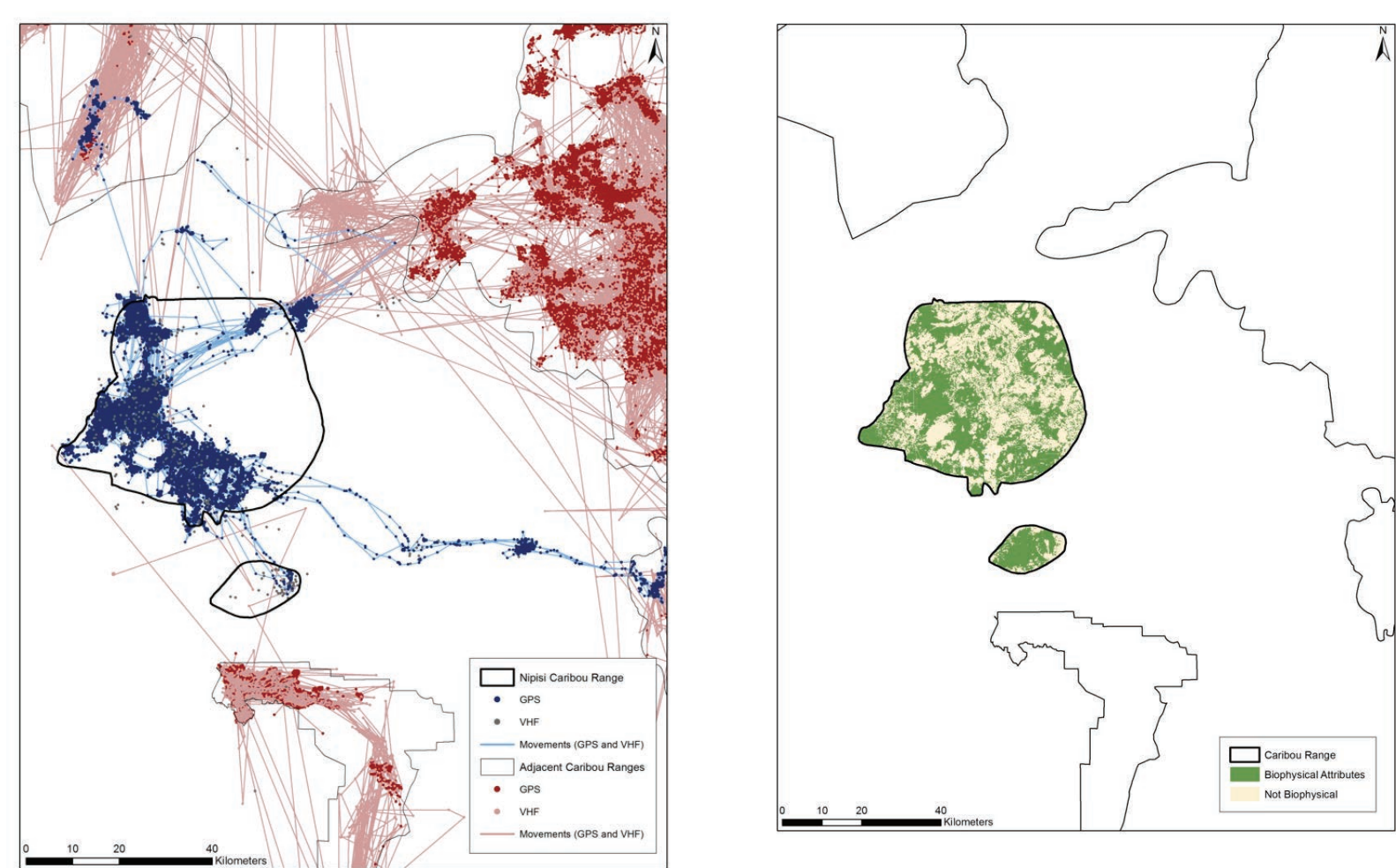
Time	Range Size (ha)	Total Wildfire Disturbance	Anthropogenic Disturbance				Total Anthropogenic Disturbance	Total Undisturbed Habitat
			Seismic Line Disturbance	Forest Harvest Disturbance	Permanent	Temporary Disturbance		
Present	308,380	<1%	98%	38%	1%	56%	99%	16%

Engagement and Planning

Current State of the Nipisi Caribou Range



Locations from radio-collared Nipisi caribou and neighbouring caribou populations. Data collected 2005-2017.



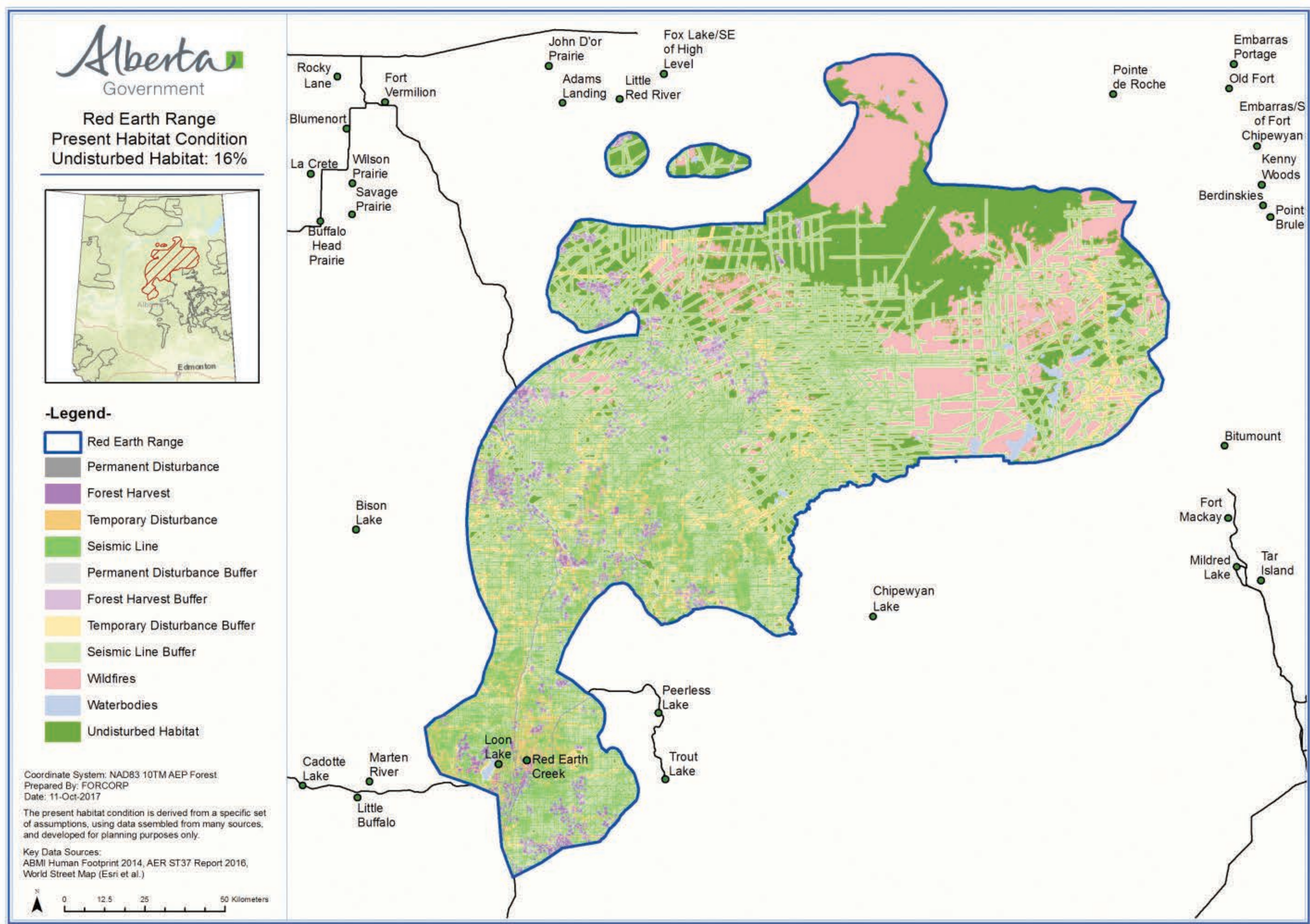
Current availability of caribou biophysical habitat in the Nipisi caribou range

Summary of Habitat Disturbance

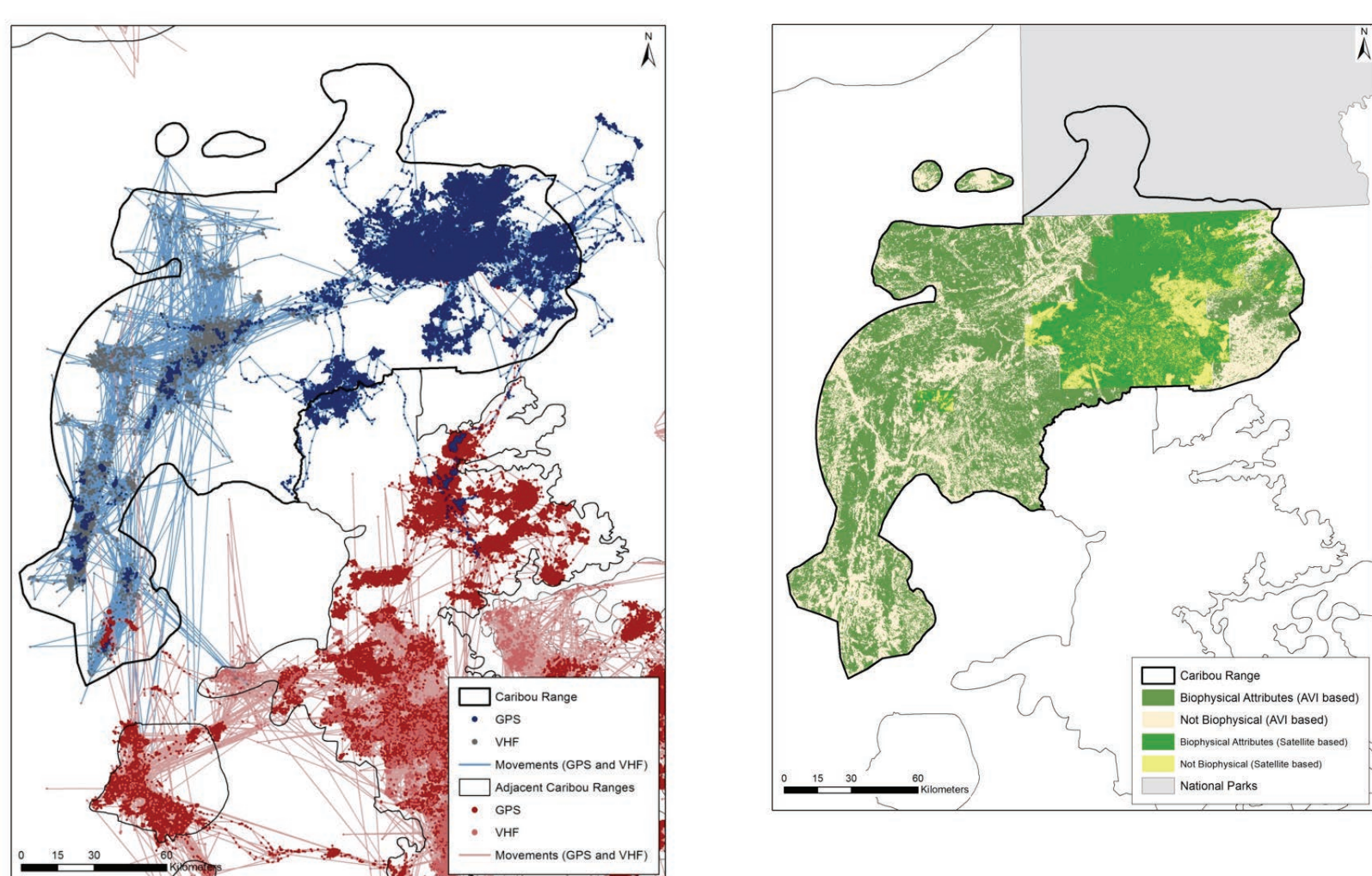
Time	Range Size (ha)	Total Wildfire Disturbance	Anthropogenic Disturbance				Total Anthropogenic Disturbance	Total Undisturbed Habitat
			Seismic Line Disturbance	Forest Harvest Disturbance	Permanent	Temporary Disturbance		
Present	210,436	8%	91%	21%	1%	29%	94%	5%

Engagement and Planning

Current State of the Red Earth Caribou Range



Locations from radio-collared Red Earth caribou and neighbouring caribou populations. Data collected 1995-2017.



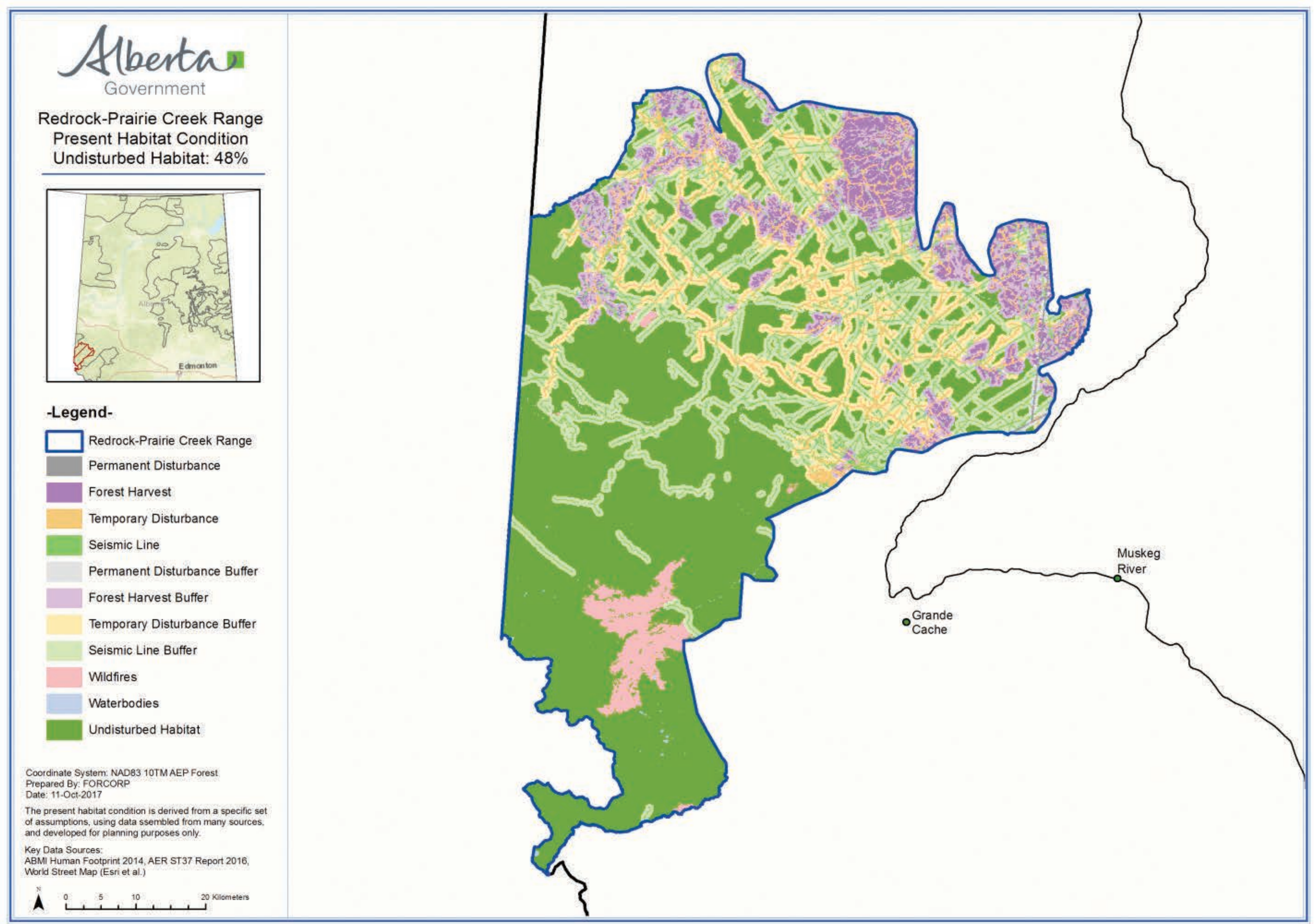
Current availability of caribou biophysical habitat in the Red Earth caribou range

Summary of Habitat Disturbance

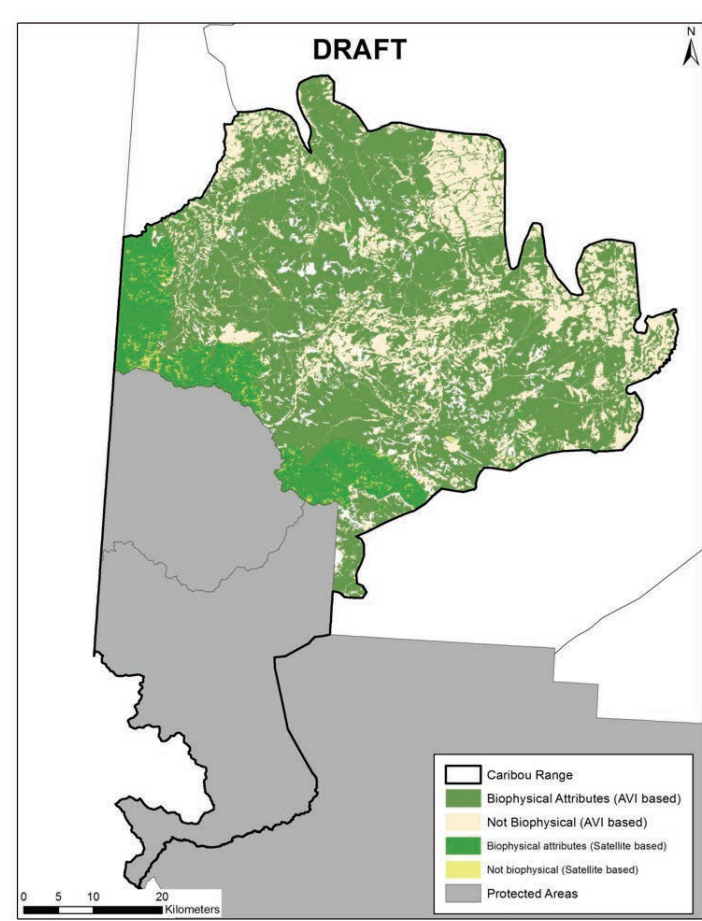
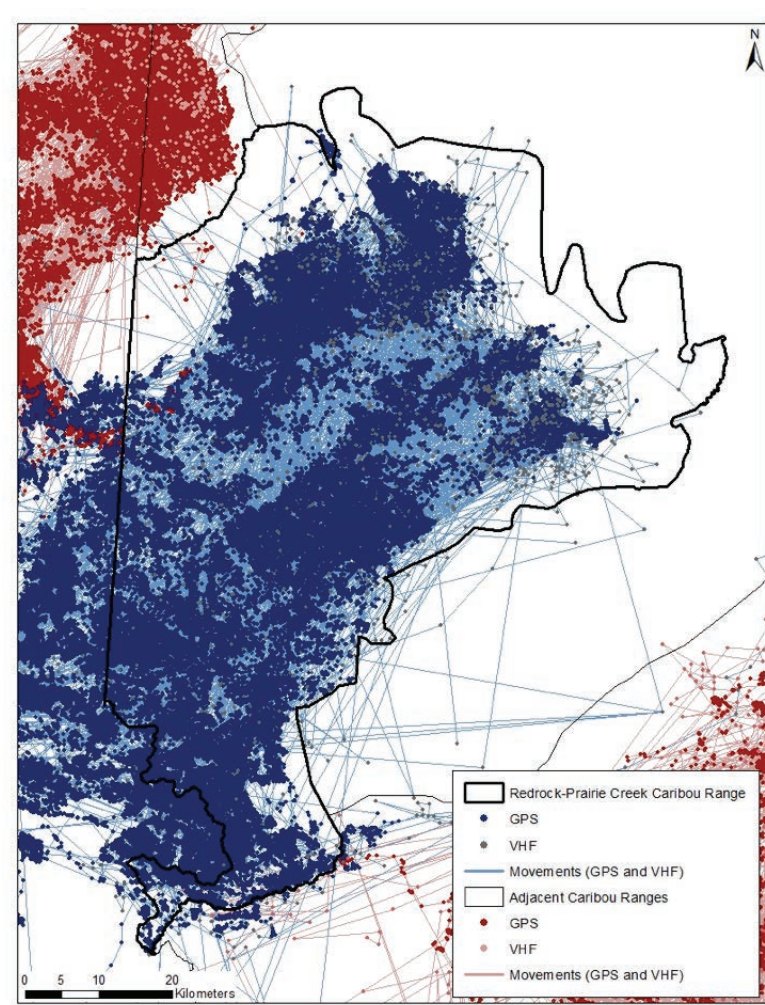
Time	Range Size (ha)	Total Wildfire Disturbance	Anthropogenic Disturbance				Total Anthropogenic Disturbance	Total Undisturbed Habitat
			Seismic Line Disturbance	Forest Harvest Disturbance	Permanent	Temporary Disturbance		
Present	2,473,729	38%	68%	27%	1%	14%	68%	16%

Engagement and Planning

Current State of the Redrock-Prairie Creek Caribou Range



Locations from radio-collared Redrock-Prairie Creek caribou and neighbouring caribou populations. Data collected 1981-2017.



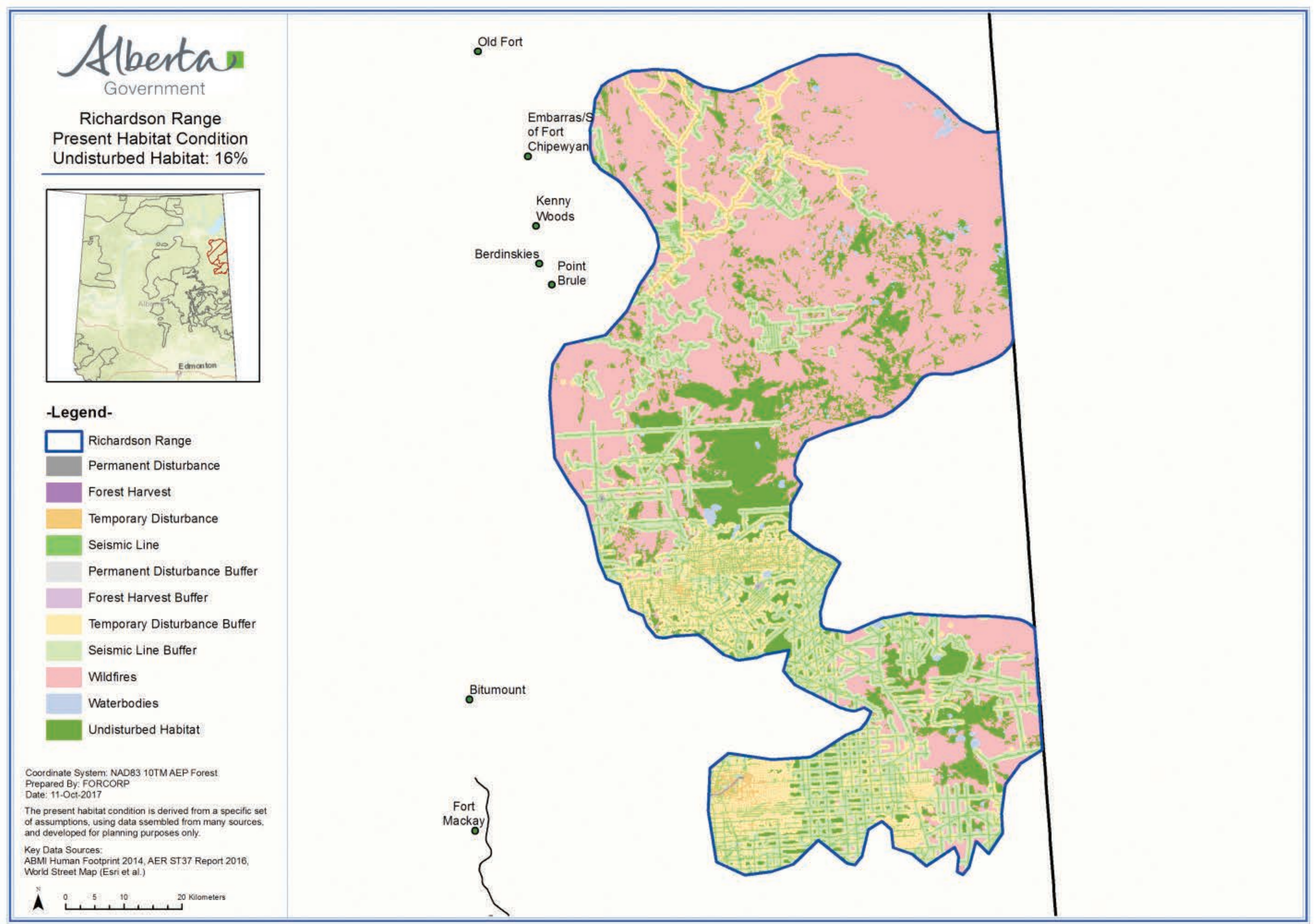
Current availability of caribou biophysical habitat in the Redrock-Prairie Creek caribou range

Summary of Habitat Disturbance

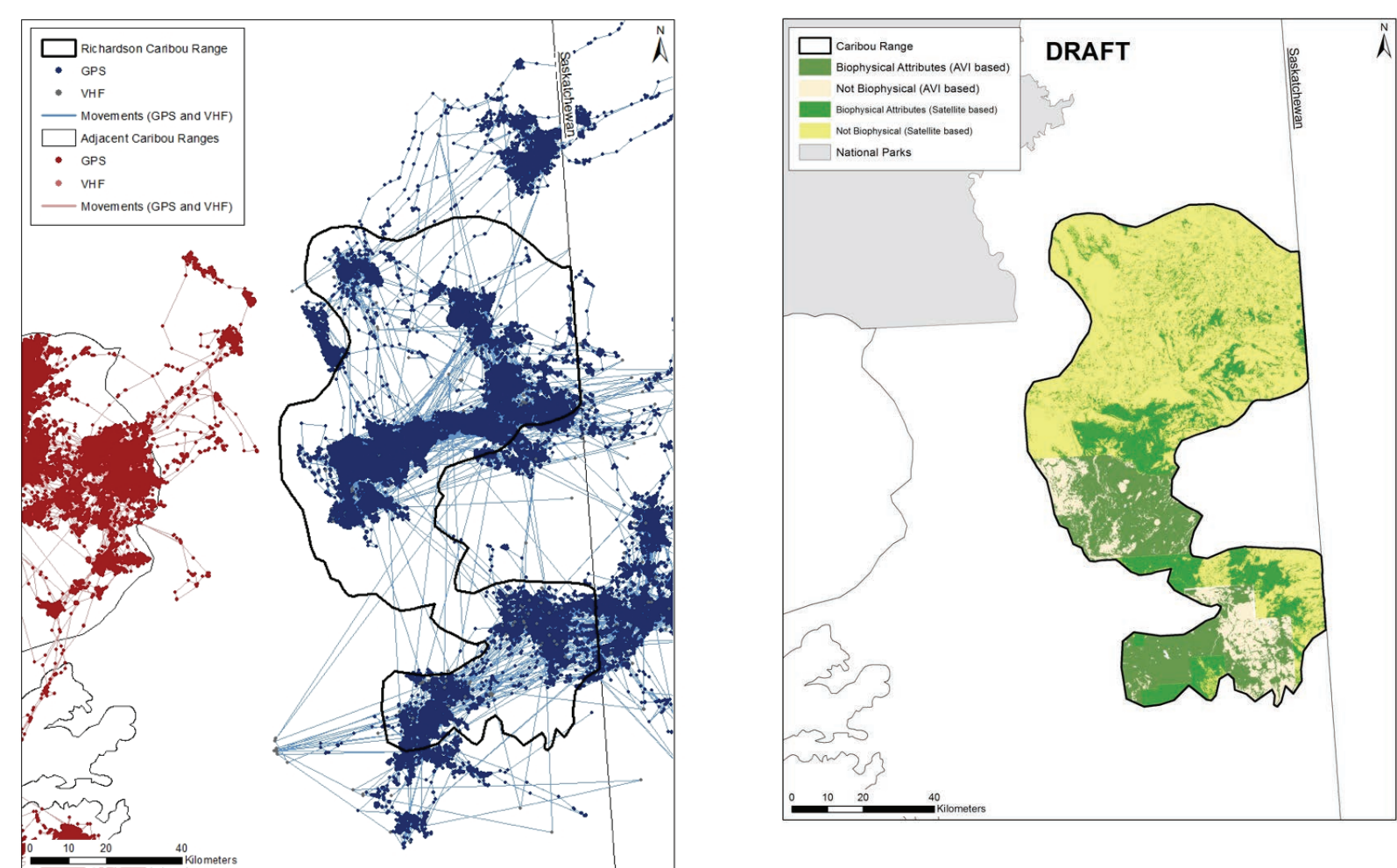
Time	Range Size (ha)	Total Wildfire Disturbance	Anthropogenic Disturbance				Total Anthropogenic Disturbance	Total Undisturbed Habitat
			Seismic Line Disturbance	Forest Harvest Disturbance	Permanent	Temporary Disturbance		
Present	482,892	3%	41%	16%	1%	22%	49%	48%

Engagement and Planning

Current State of the Richardson Caribou Range



Locations from radio-collared Richardson caribou and neighbouring caribou populations. Data collected 2008-2017.



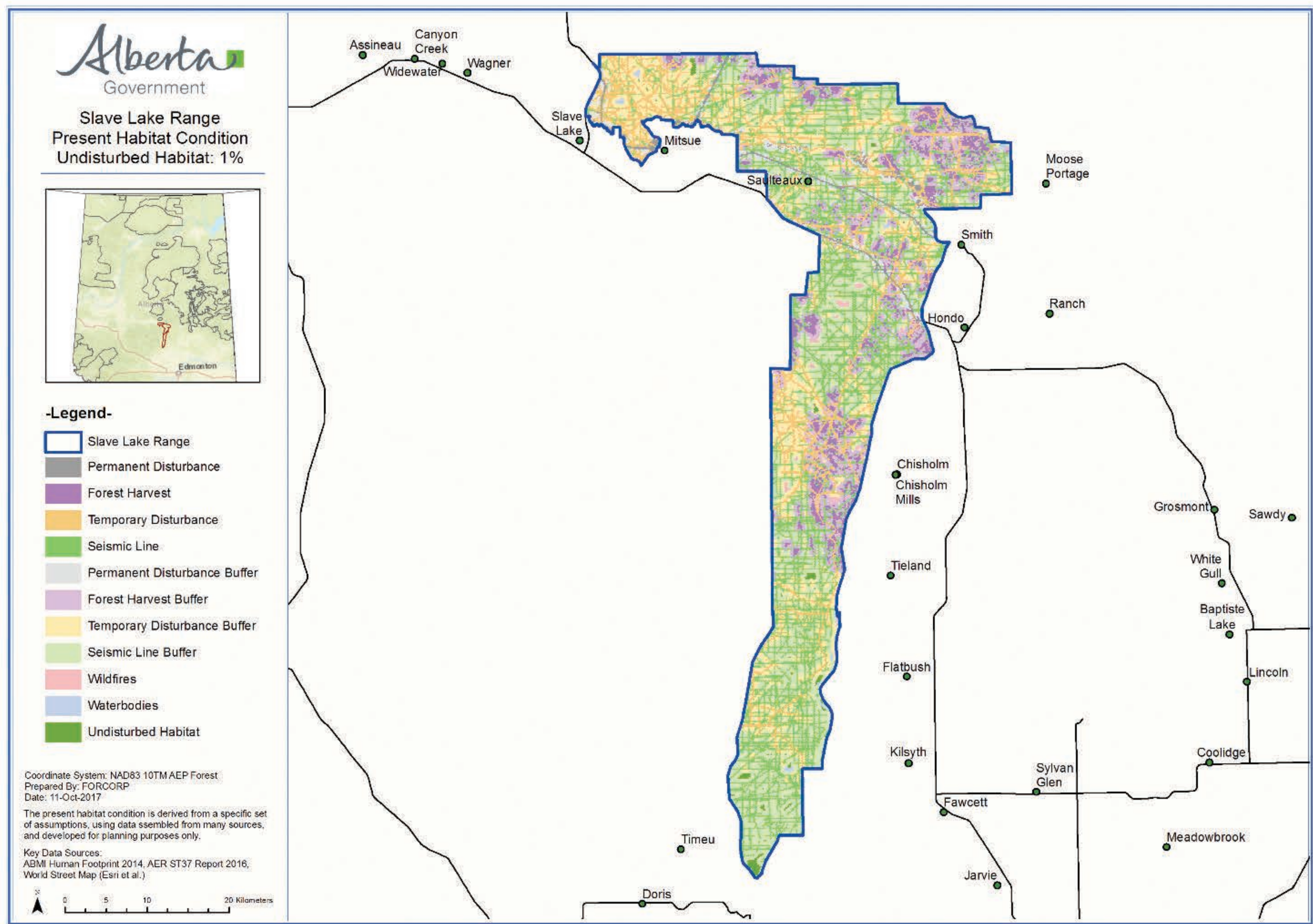
Current availability of caribou biophysical habitat in the Richardson caribou range

Summary of Habitat Disturbance

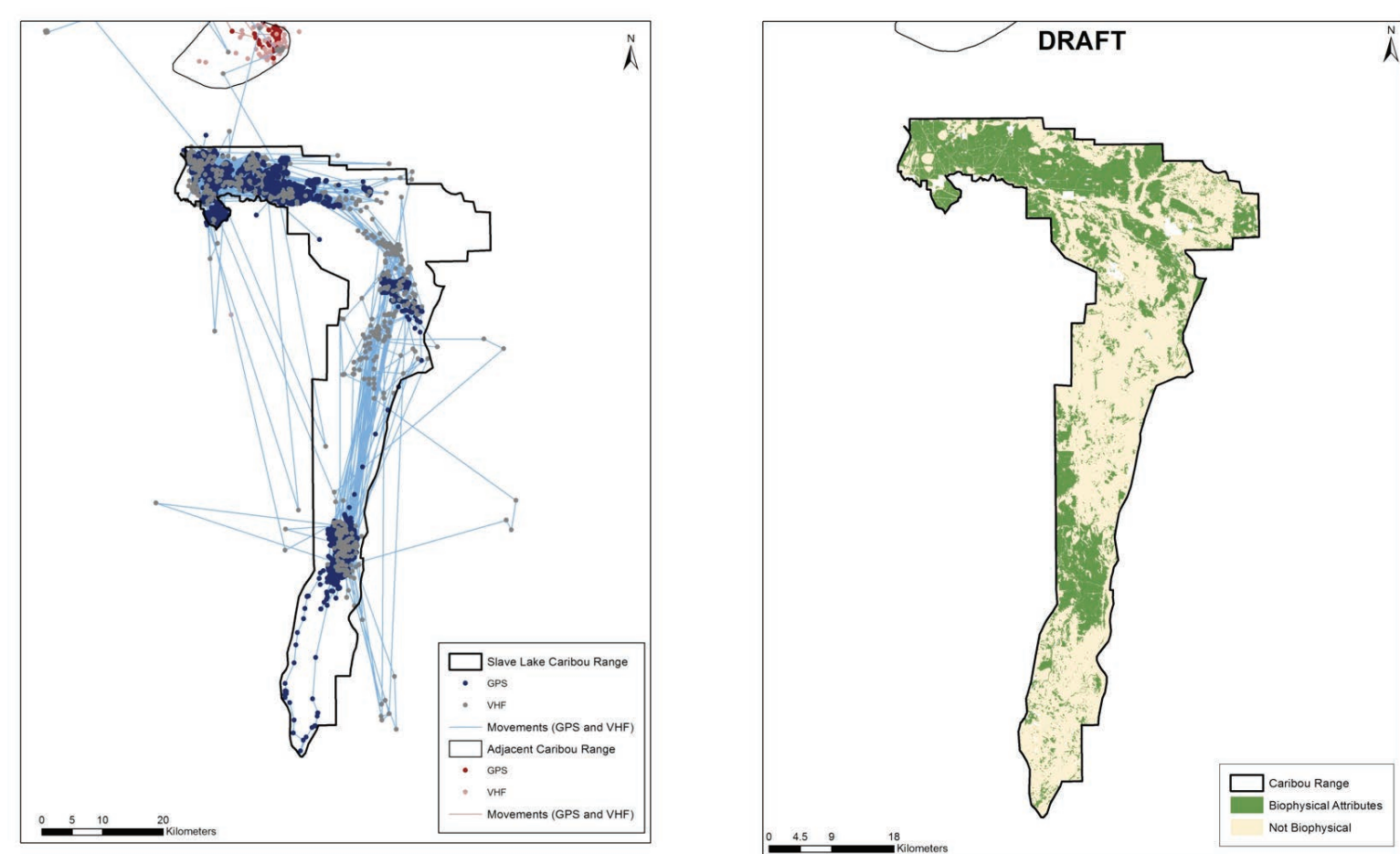
Time	Range Size (ha)	Total Wildfire Disturbance	Anthropogenic Disturbance				Total Anthropogenic Disturbance	Total Undisturbed Habitat
			Seismic Line Disturbance	Forest Harvest Disturbance	Permanent	Temporary Disturbance		
Present	707,350	65%	34%	<1%	<1%	14%	36%	16%

Engagement and Planning

Current State of the Slave Lake Caribou Range



Locations from radio-collared Slave Lake caribou and neighbouring caribou populations. Data collected 1983-2017.



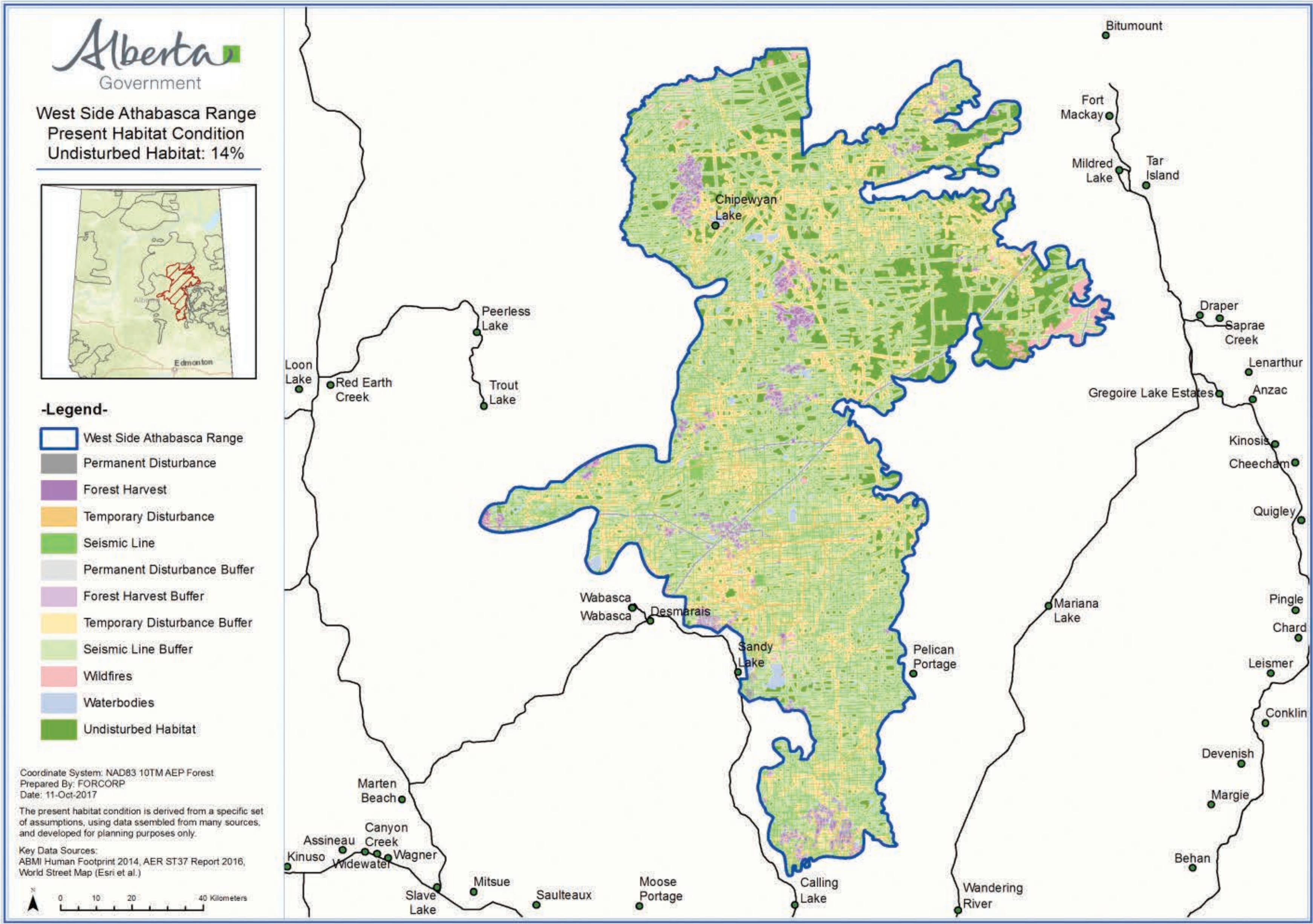
Current availability of caribou biophysical habitat in the Slave Lake caribou range.

Summary of Habitat Disturbance

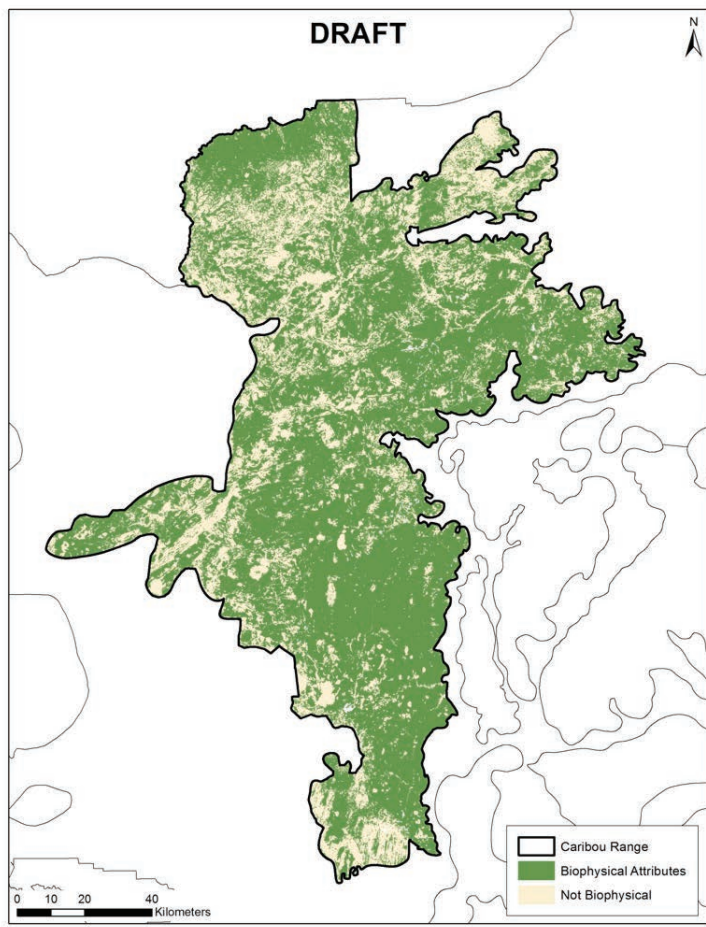
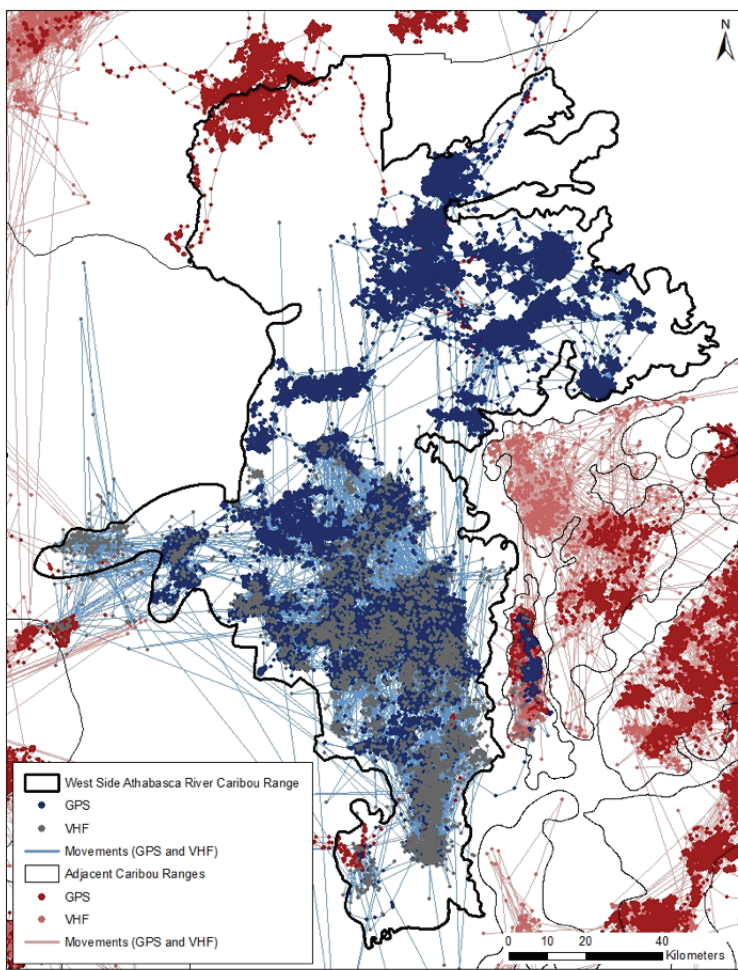
Time	Range Size (ha)	Total Wildfire Disturbance	Anthropogenic Disturbance				Total Anthropogenic Disturbance	Total Undisturbed Habitat
			Seismic Line Disturbance	Forest Harvest Disturbance	Permanent	Temporary Disturbance		
Present	151,623	37%	95%	28%	8%	53%	99%	1%

Engagement and Planning

Current State of the West Side Athabasca River Caribou Range



Locations from radio-collared WSAR caribou and neighbouring caribou populations. Data collected 1991-2017.



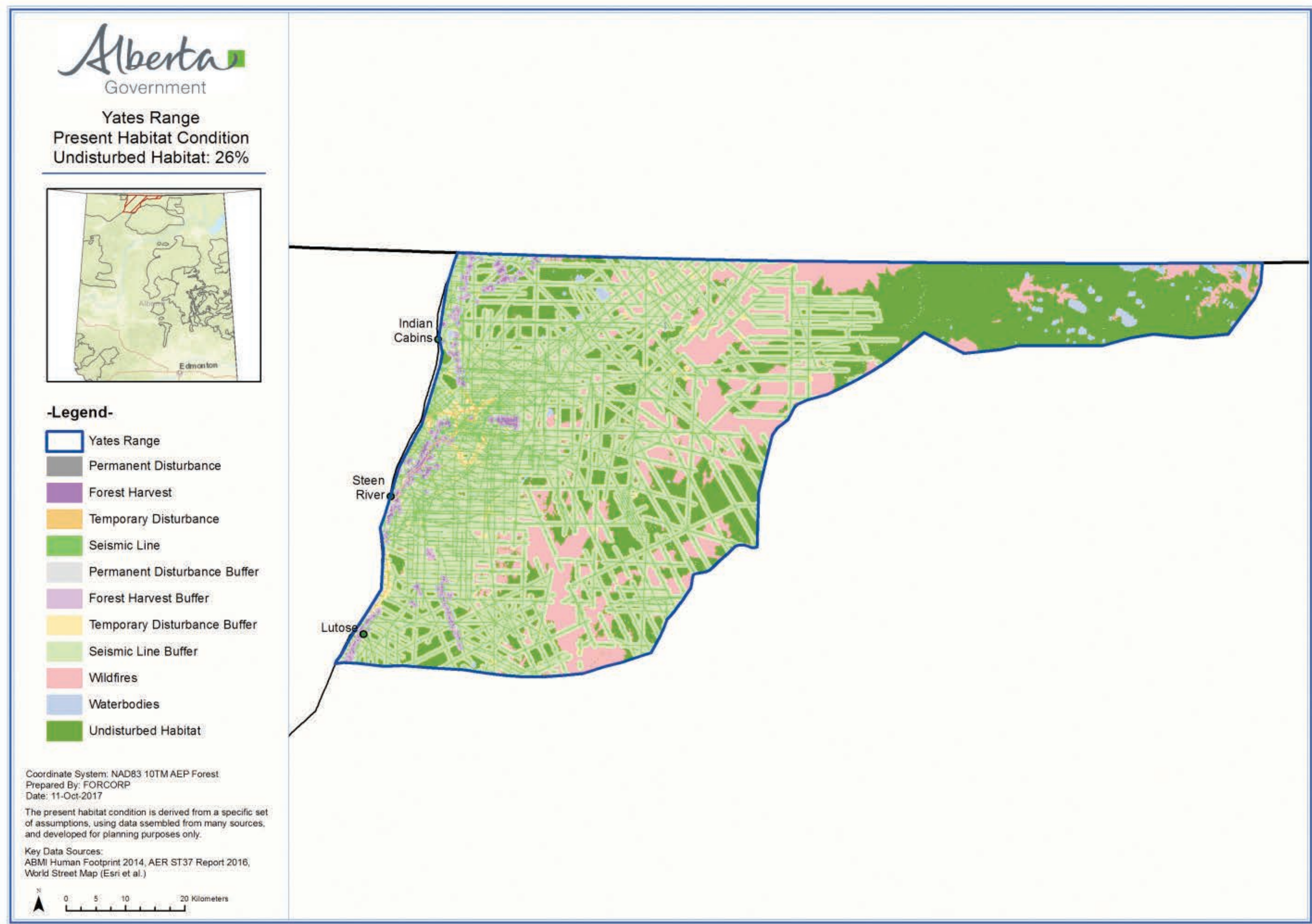
Current availability of caribou biophysical habitat in the WSAR caribou range

Summary of Habitat Disturbance

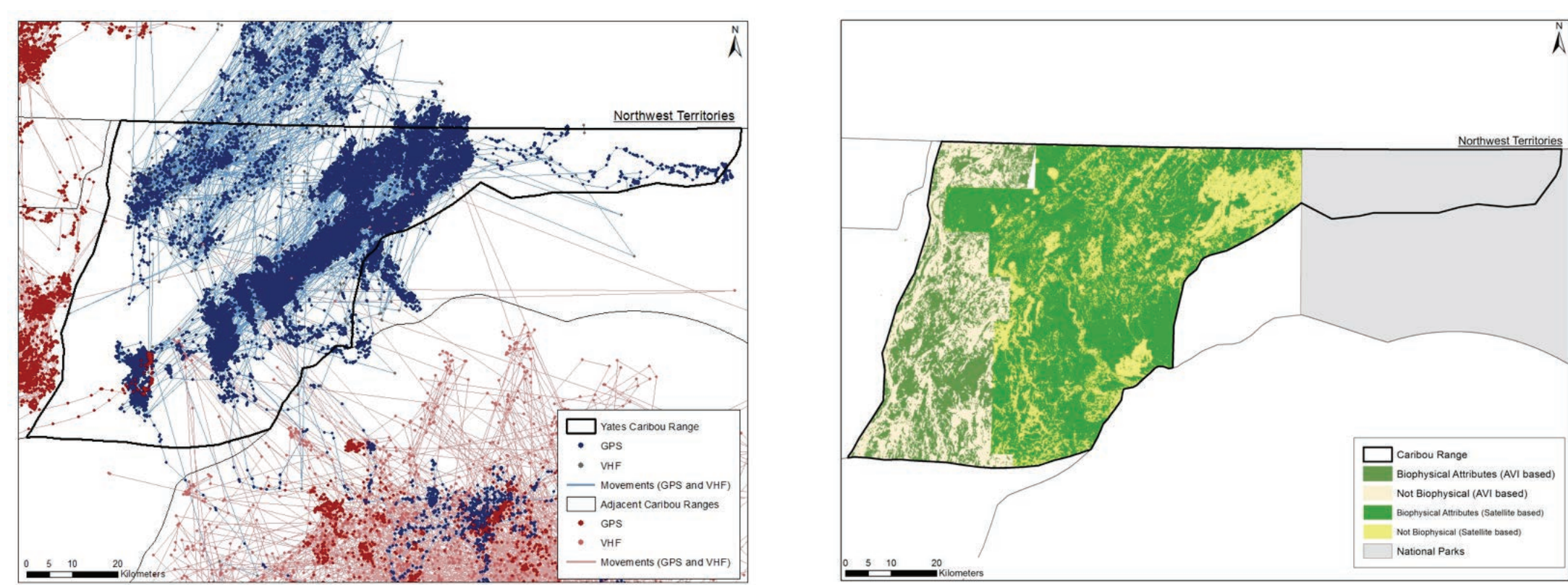
Time	Range Size (ha)	Total Wildfire Disturbance	Anthropogenic Disturbance				Total Anthropogenic Disturbance	Total Undisturbed Habitat
			Seismic Line Disturbance	Forest Harvest Disturbance	Permanent	Temporary Disturbance		
Present	1,572,652	6%	79%	5%	2%	34%	84%	14%

Engagement and Planning

Current State of the Yates Caribou Range



Locations from radio-collared Yates caribou and neighbouring caribou populations. Data collected 2007-2017.



Current availability of caribou biophysical habitat in the Yates caribou range

Summary of Habitat Disturbance

Time	Range Size (ha)	Total Wildfire Disturbance	Anthropogenic Disturbance				Total Anthropogenic Disturbance	Total Undisturbed Habitat
			Seismic Line Disturbance	Forest Harvest Disturbance	Permanent	Temporary Disturbance		
Present	522,344	36%	61%	3%	<1%	2%	61%	26%