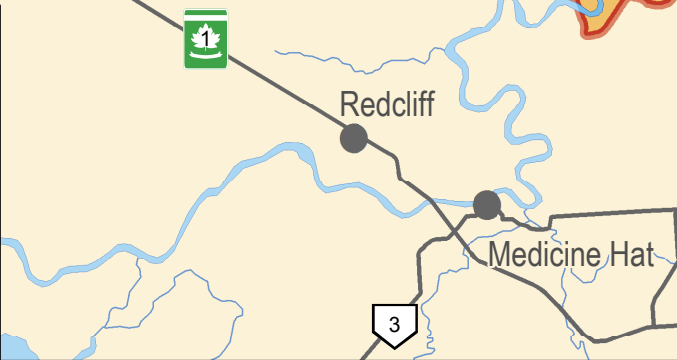
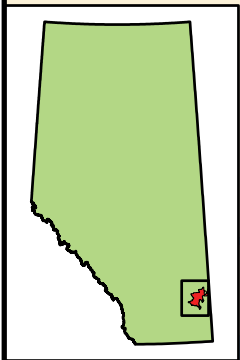
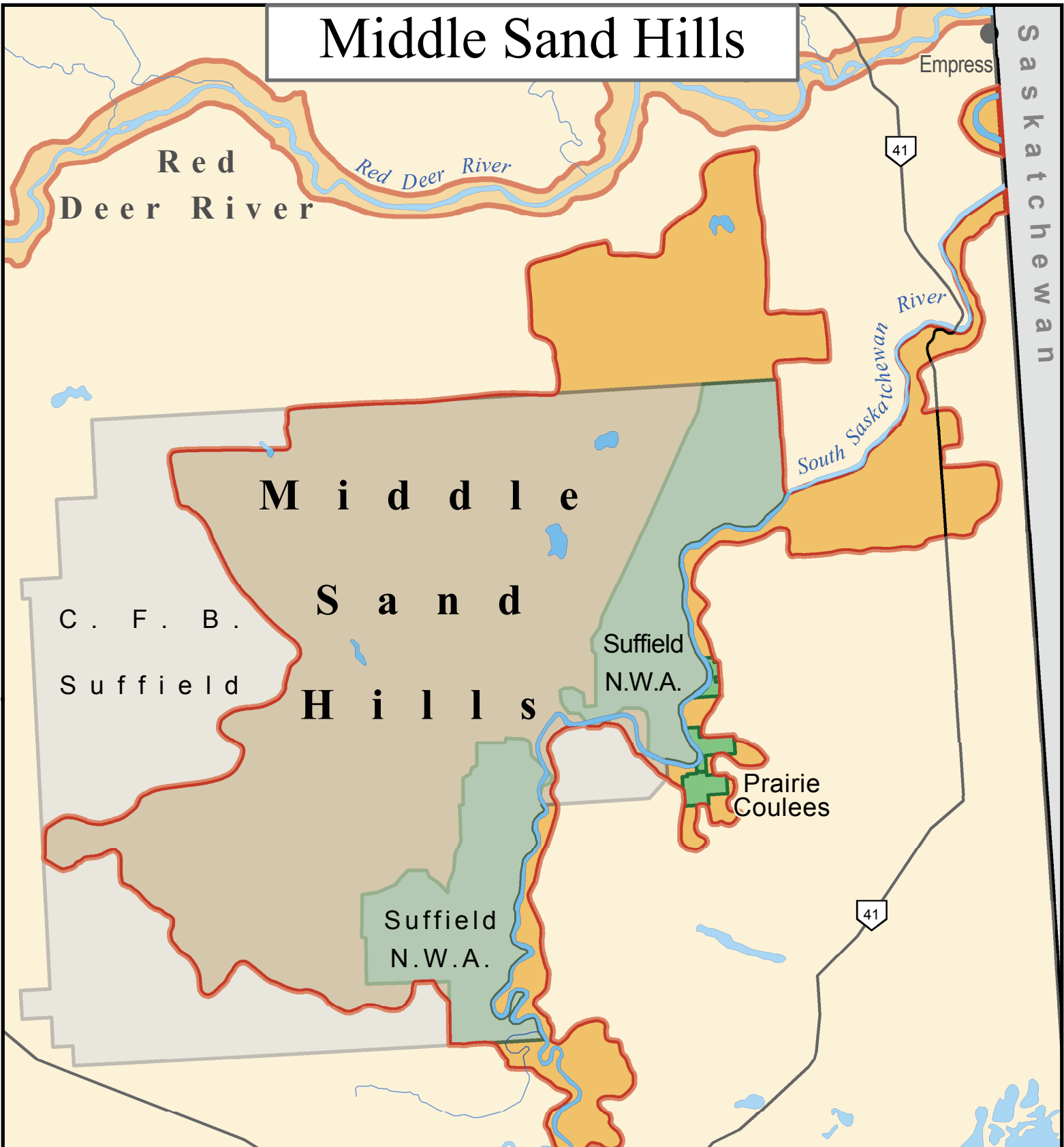





Middle Sand Hills



Projection: 10TM (NAD 1983)
Data Sources: AltaLIS, Alberta Wilderness Association, Alberta Community Development, Miistakis Institute of the Rockies, and Geogratis - Natural Resources Canada
Cartographer: S. Nichols (Revised: August, 2010)



Alberta Wilderness Association



0 5 10 20 Km