


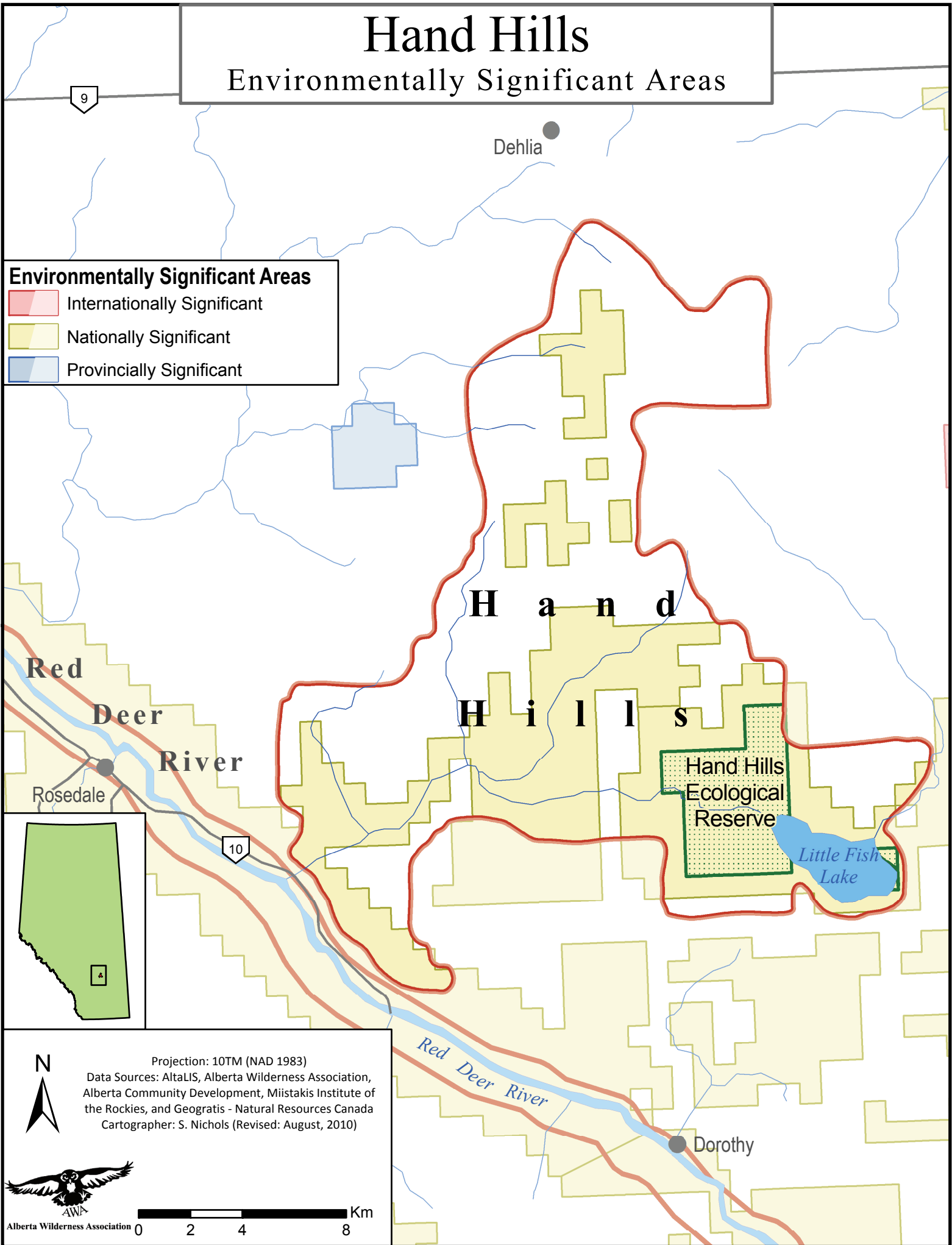


Hand Hills

Environmentally Significant Areas

Environmentally Significant Areas

-  Internationally Significant
-  Nationally Significant
-  Provincially Significant



Projection: 10TM (NAD 1983)
Data Sources: AltaLIS, Alberta Wilderness Association,
Alberta Community Development, Miistakis Institute of
the Rockies, and Geogratis - Natural Resources Canada
Cartographer: S. Nichols (Revised: August, 2010)



Alberta Wilderness Association

