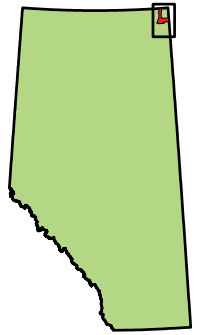


Northwest  
Territories

# Charles - Cornwall

## Environmentally Significant Areas



Projection: 10TM (NAD 1983)




Data Sources: AltaLIS, Alberta Wilderness Association,  
Alberta Community Development, Miistakis Institute of  
the Rockies, and Geogratis - Natural Resources Canada  
Cartographer: S. Nichols (Revised: August, 2010)



Alberta Wilderness Association

0 2.5 5 10 Km

### Environmentally Significant Areas

-  Internationally Significant
-  Nationally Significant
-  Provincially Significant

**C h a r l e s -**

**C o l i n - C o r n w a l l**

**L a k e s W i l d l a n d**

**C o r n w a l l**

**W y l i e L a k e**

S a s k a t c h e w a n