

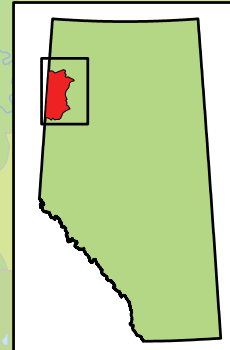
Chinchaga

Natural Regions and Subregions



British Columbia

Cache Creek -
Wolverine

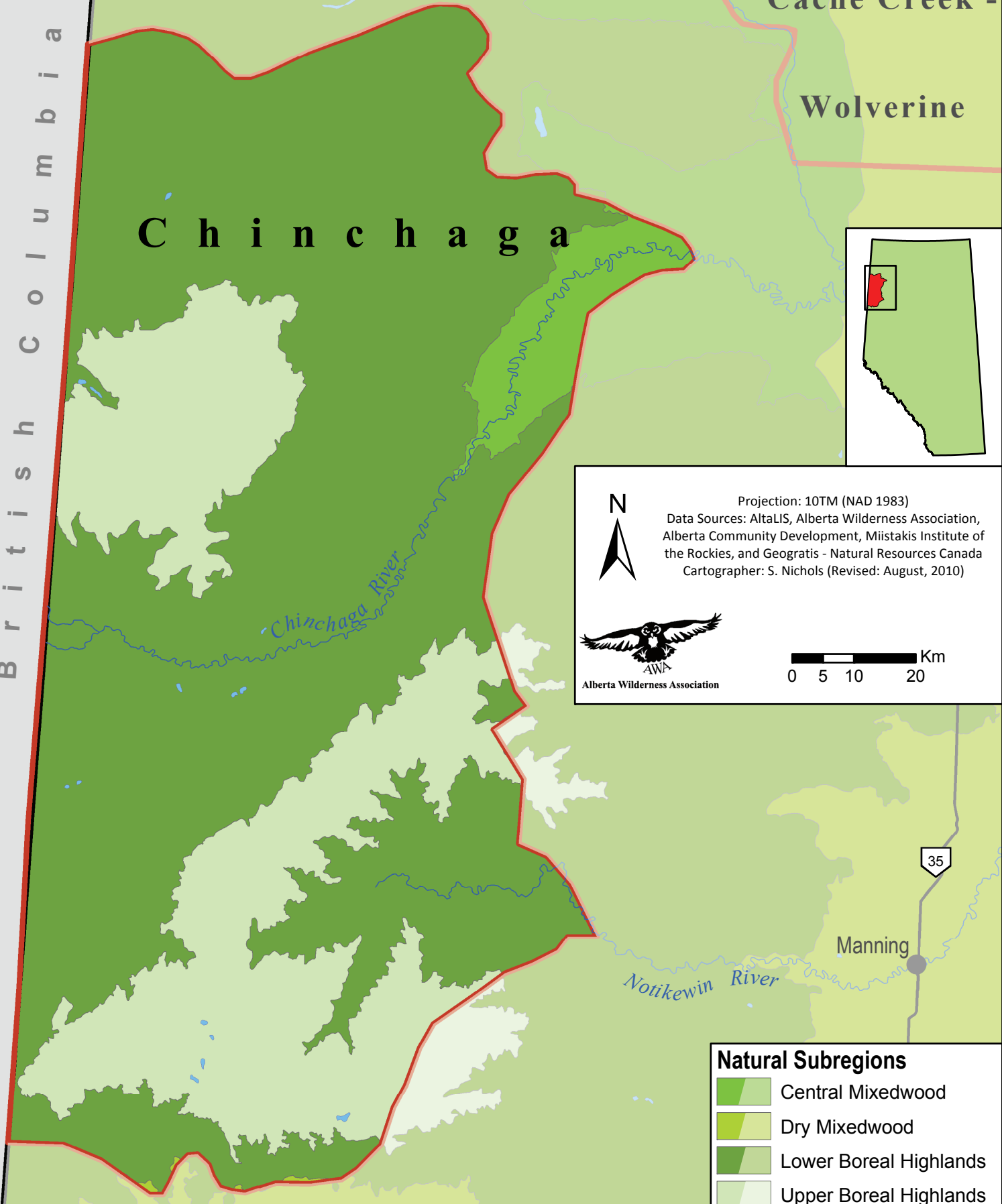
Chinchaga



Projection: 10TM (NAD 1983)
Data Sources: AltaLIS, Alberta Wilderness Association, Alberta Community Development, Miistakis Institute of the Rockies, and Geogratis - Natural Resources Canada
Cartographer: S. Nichols (Revised: August, 2010)



0 5 10 20 Km



Natural Subregions

- Central Mixedwood
- Dry Mixedwood
- Lower Boreal Highlands
- Upper Boreal Highlands