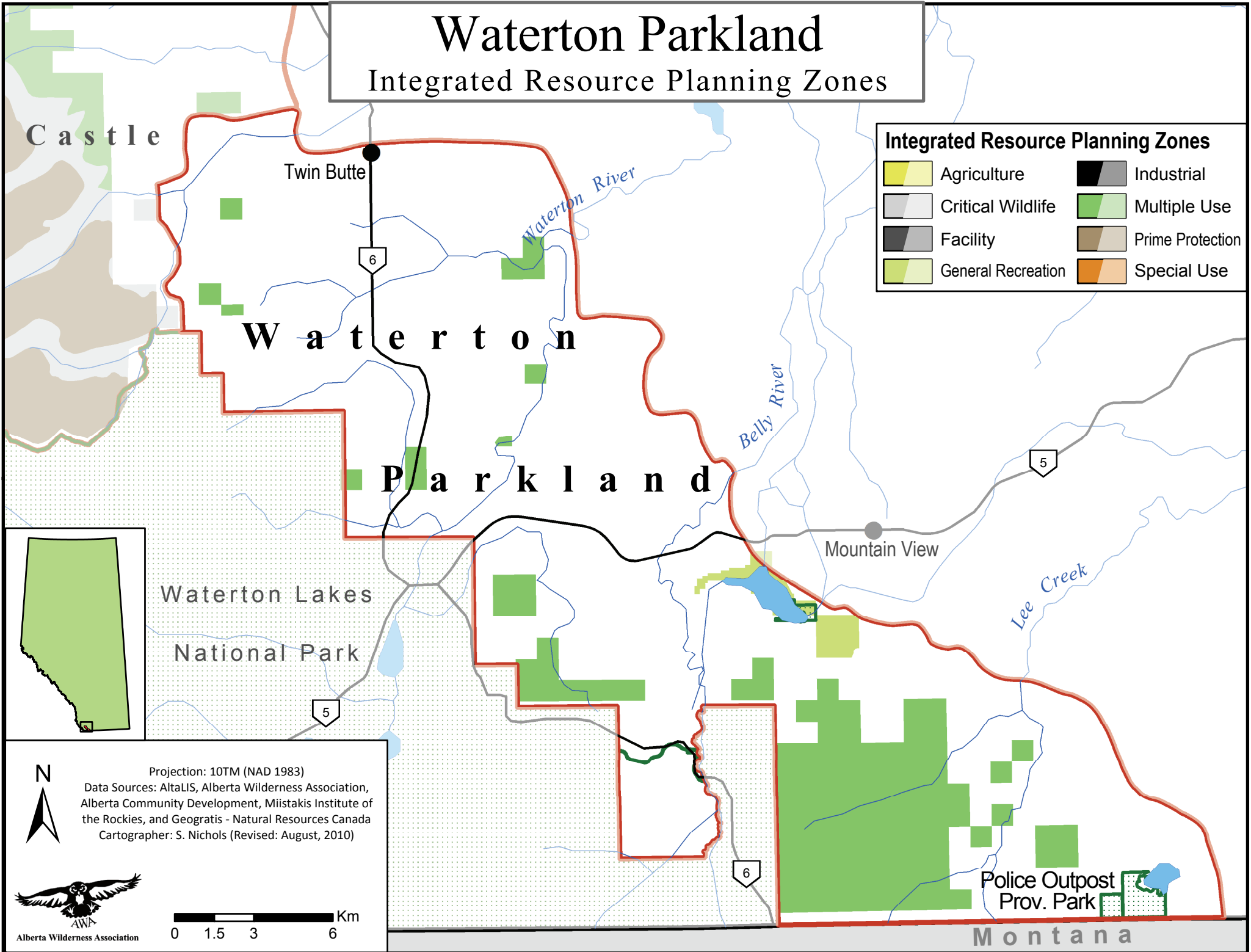










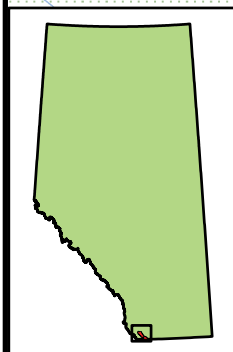
Waterton Parkland


Integrated Resource Planning Zones




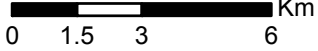
Integrated Resource Planning Zones

 Agriculture	 Industrial
 Critical Wildlife	 Multiple Use
 Facility	 Prime Protection
 General Recreation	 Special Use




 Projection: 10TM (NAD 1983)
 Data Sources: AltaLIS, Alberta Wilderness Association, Alberta Community Development, Miistakis Institute of the Rockies, and Geogratis - Natural Resources Canada
 Cartographer: S. Nichols (Revised: August, 2010)




 0 1.5 3 6 Km

Montana