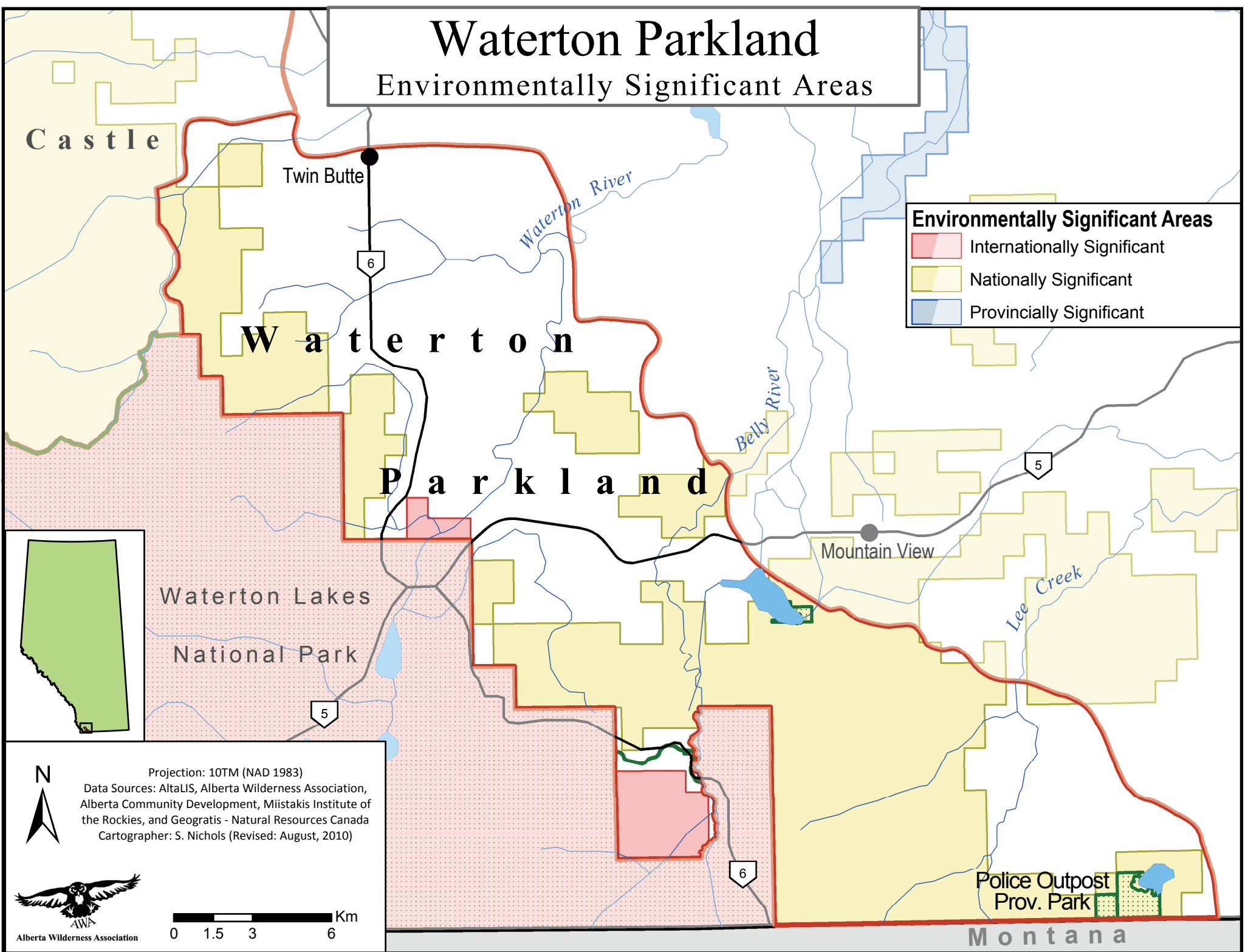





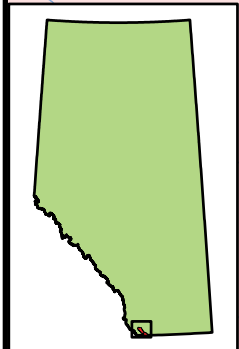
# Waterton Parkland

## Environmentally Significant Areas





**Environmentally Significant Areas**

-  Internationally Significant
-  Nationally Significant
-  Provincially Significant



Projection: 10TM (NAD 1983)  
Data Sources: AltaLIS, Alberta Wilderness Association, Alberta Community Development, Miistakis Institute of the Rockies, and Geogratis - Natural Resources Canada  
Cartographer: S. Nichols (Revised: August, 2010)



0 1.5 3 6 Km

Montana