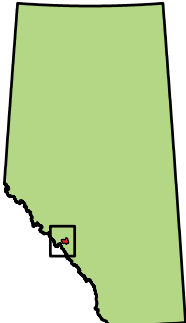
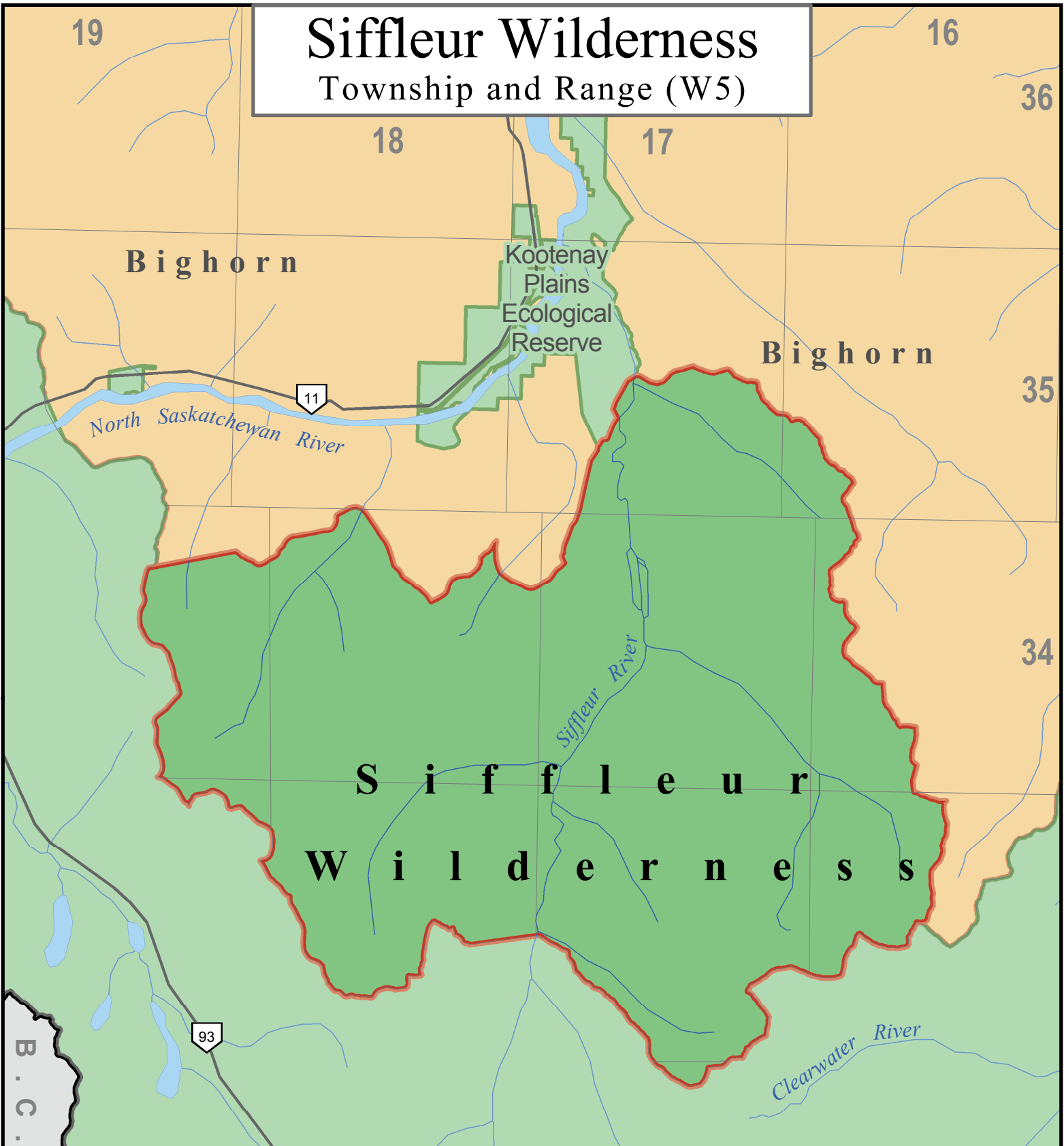



# Siffleur Wilderness

Township and Range (W5)

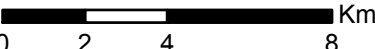


**N**

Projection: 10TM (NAD 1983)  
Data Sources: AltaLIS, Alberta Wilderness Association, Alberta Community Development, Miistakis Institute of the Rockies, and Geogatis - Natural Resources Canada  
Cartographer: S. Nichols (Revised: August, 2010)



Alberta Wilderness Association



0 2 4 8 Km