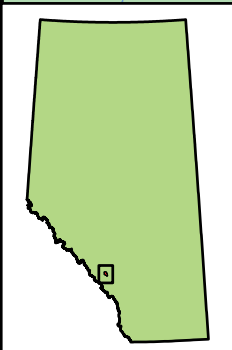

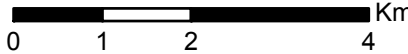



Ghost River Wilderness

Township and Range (W5)



Projection: 10TM (NAD 1983)
Data Sources: AltaLIS, Alberta Wilderness Association, Alberta Community Development, Miistakis Institute of the Rockies, and Geogratix - Natural Resources Canada
Cartographer: S. Nichols (Revised: August, 2010)



Alberta Wilderness Association