















**GOA Range map: Draft for discussion
June 1, 2018**

-  2016 range plan Zone 1
-  Forest Management Units

GOA quadrant

-  First half of decade
-  Second half of decade

GOA Series

-  Ser.1: May 2016- Apr 2021
-  Ser.2: May 2021- Apr 2031
-  Ser.3: May 2031- Apr 2041
-  Ser.4: May 2041- Apr 2051
-  Ser.5: May 2051- Apr 2061
-  Ser.6: May 2061- Apr 2071
-  Ser.7: May 2071- Apr 2081
-  Ser.8: May 2081- Apr 2091
-  Ser.9: May 2091- Apr 2101
-  Ser.10: May 2101- Apr 2111

