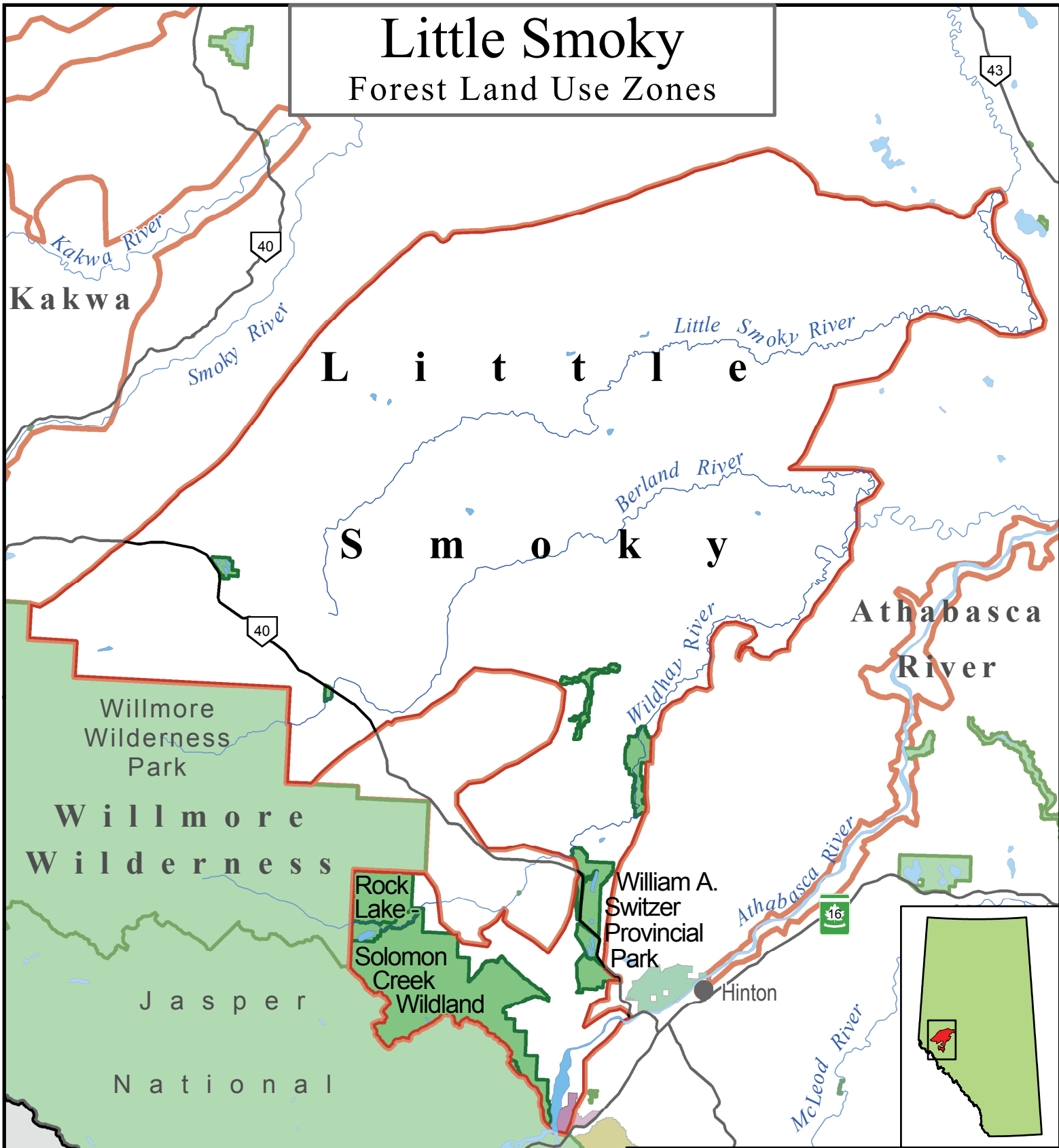





Little Smoky

Forest Land Use Zones



Forest Land Use Zones

-  Athabasca Ranch
-  Brule Lake
-  Coal Branch



Projection: 10TM (NAD 1983)
 Data Sources: AltaLIS, Alberta Wilderness Association, Alberta Community Development, Miistakis Institute of the Rockies, and Geogratis - Natural Resources Canada
 Cartographer: S. Nichols (Revised: August, 2010)

